

Model A Trip  
Boiling Springs, NC to Durham, NC

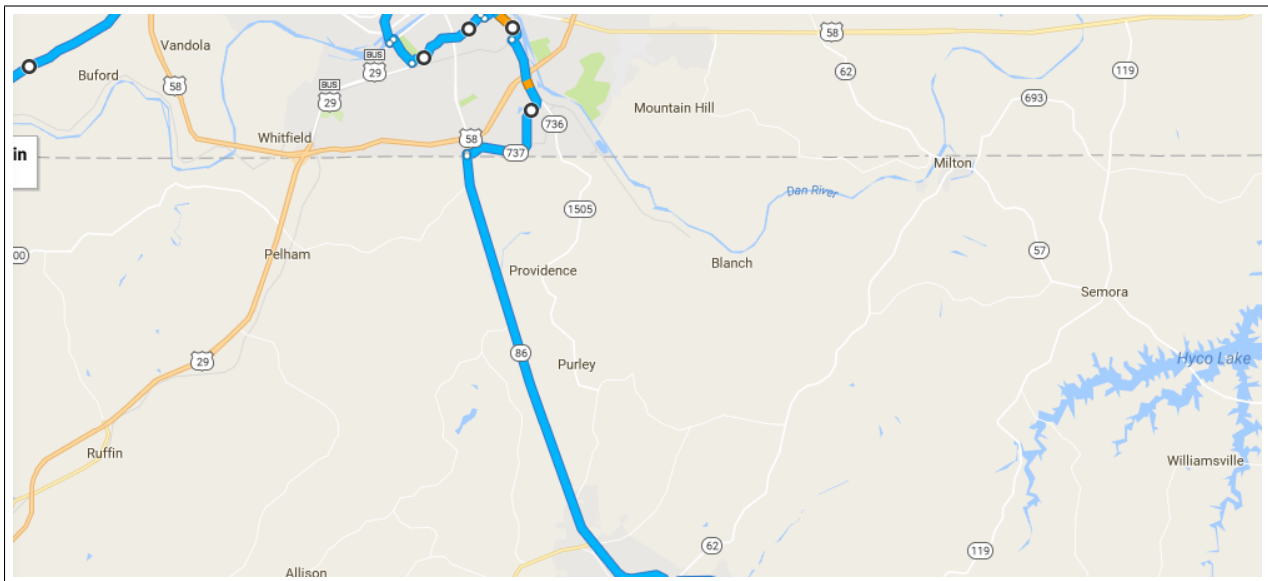
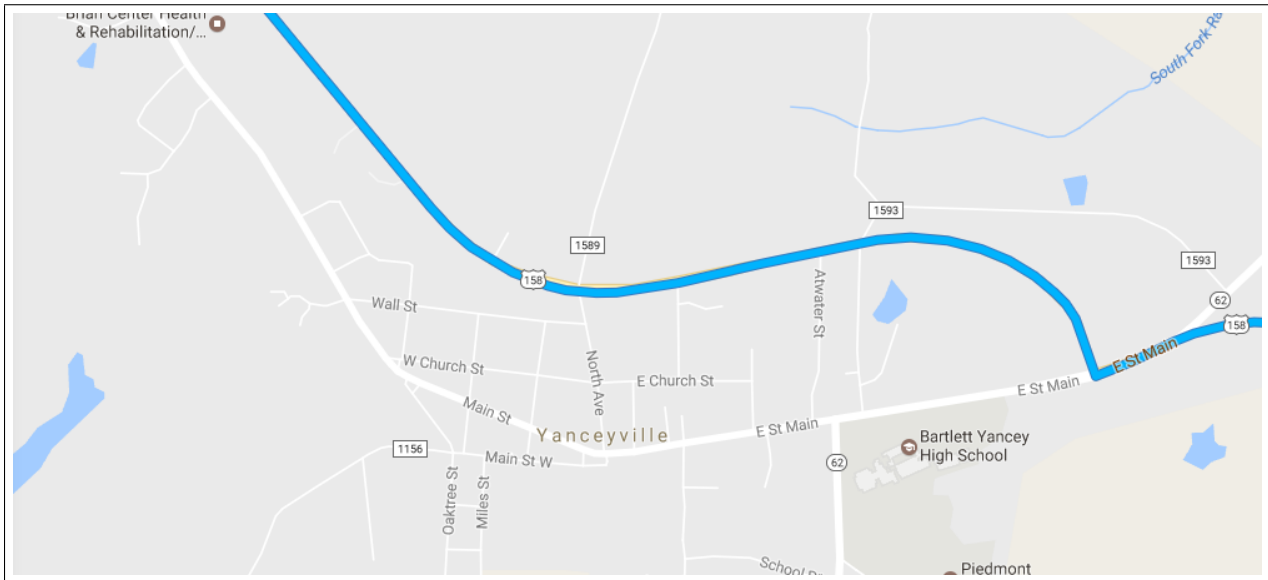
Jan. 14, 2017 to Jan. 16, 2017

### 3.1. Continue onto NC-86 S

Mileage: 3.0 mi

- **Current town:** Yanceyville, NC (pop. 2000)
- **Next town:** Durham, NC (pop. 252k)
- **Distance to next town:**
- **Distance traveled so far today:** 0.0 mi
- **Distance left for the day:** 37.3 mi
  
- **Points of interest:** Briggs Bar-B-Que, trees.

**Notes:** find your way back to this road after leaving Yanceyville

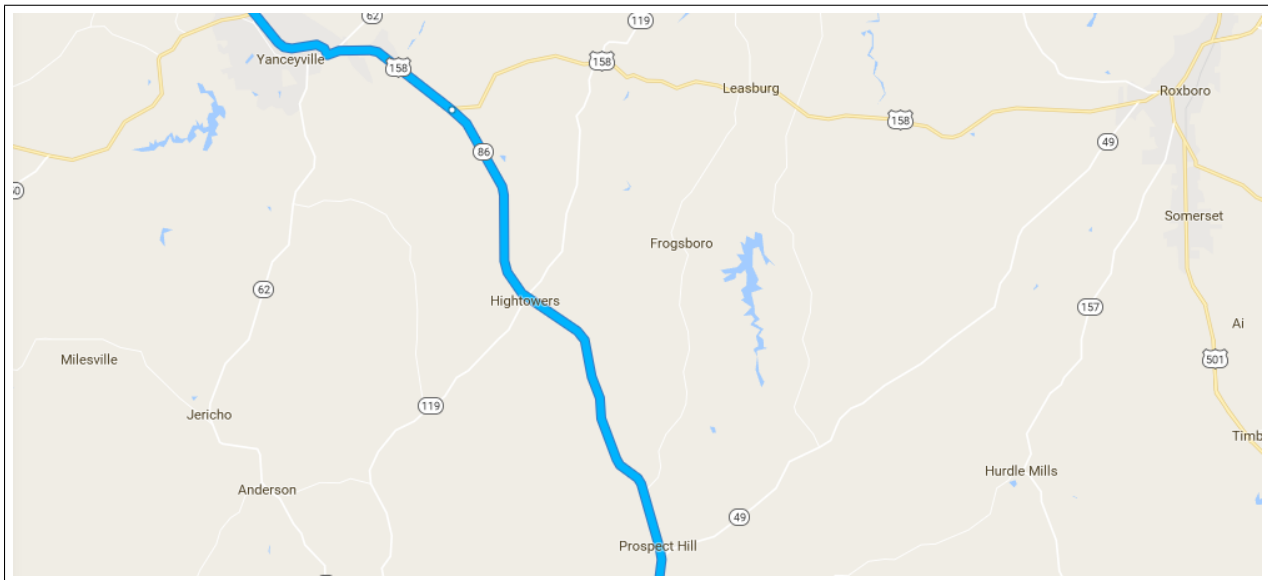
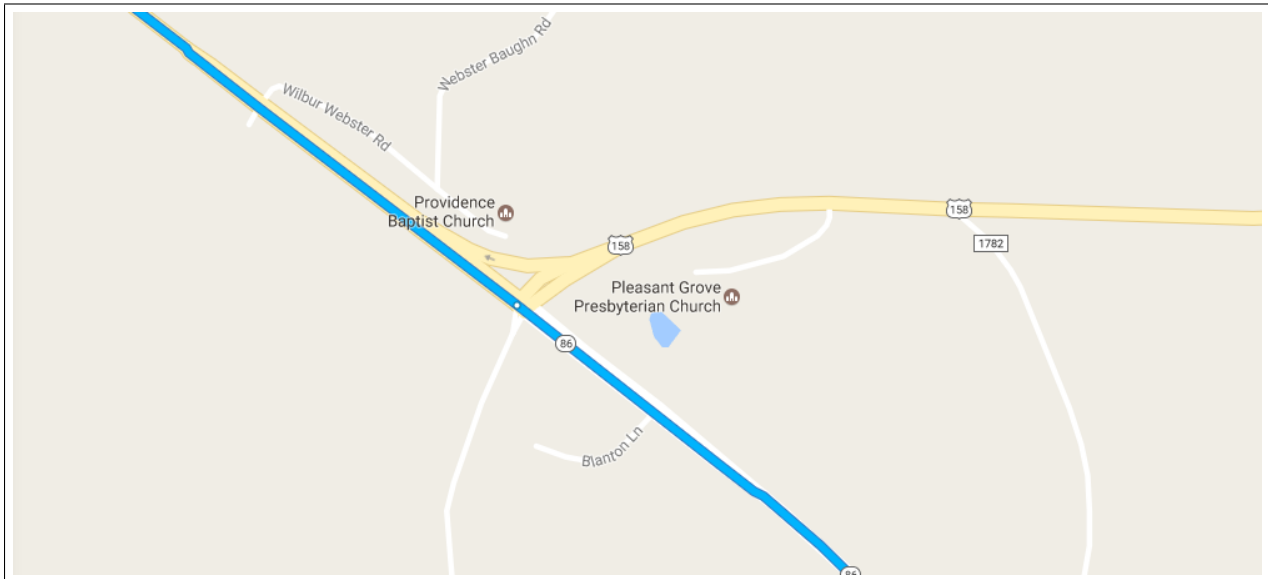


### 3.2. Continue straight to stay on NC-86 S

Mileage: 17.7 mi

- **Current town:** unincorporated Caswell County, NC
- **Next town:** Durham, NC (pop. 252k)
- **Distance to next town:**
- **Distance traveled so far today:** 3.0 mi
- **Distance left for the day:** 34.3 mi
  
- **Points of interest:** trees, trees, more trees, some churches

**Notes:** this is where US-158 splits off, at the big intersection.

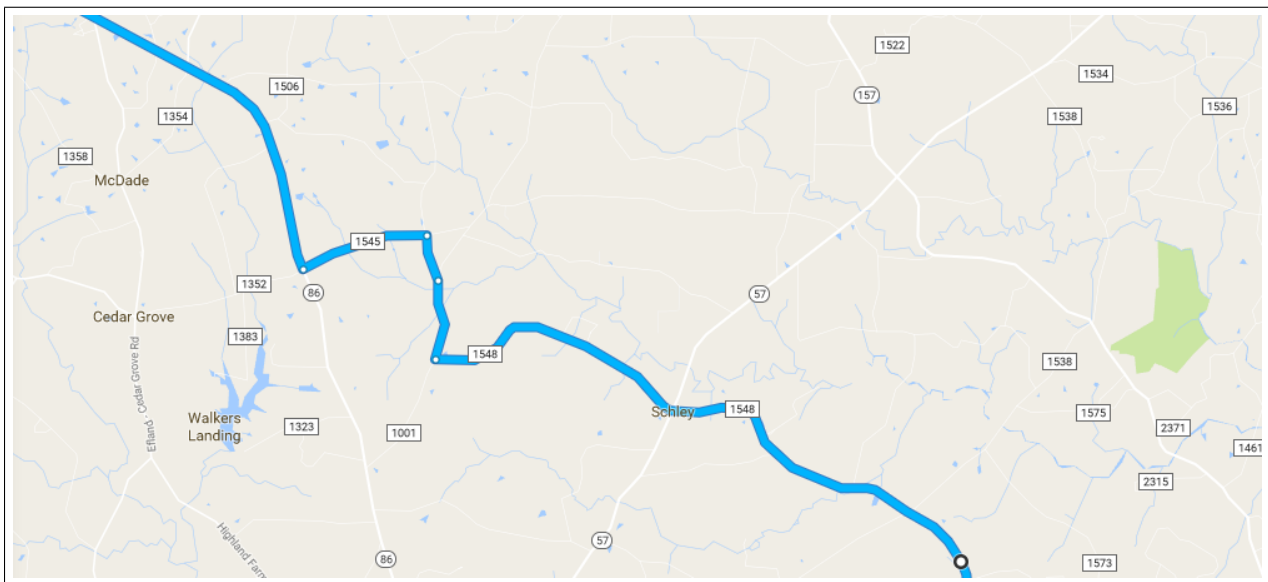
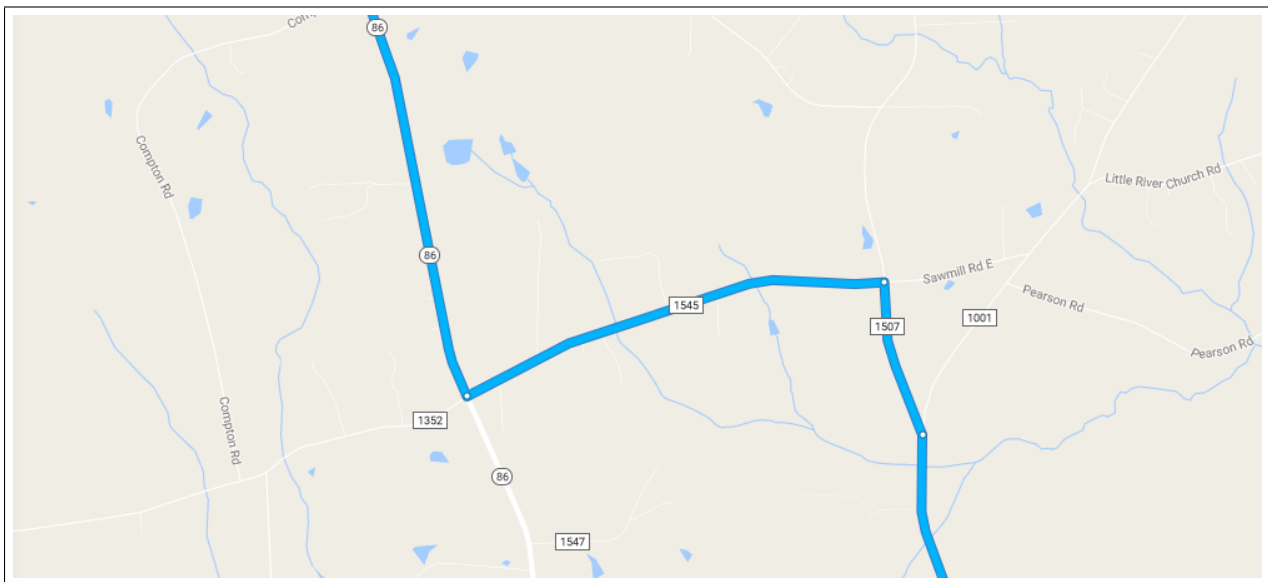


### 3.3. Turn left onto Sawmill Rd W

Mileage: 1.4 mi

- **Current town:** unincorporated Orange County, NC
- **Next town:** Durham, NC (pop. 252k)
- **Distance to next town:**
- **Distance traveled so far today:** 20.7 mi
- **Distance left for the day:** 16.6 mi
  
- **Points of interest:** rural houses

**Notes:** this turn is shortly after you pass Cedar Grove Park.

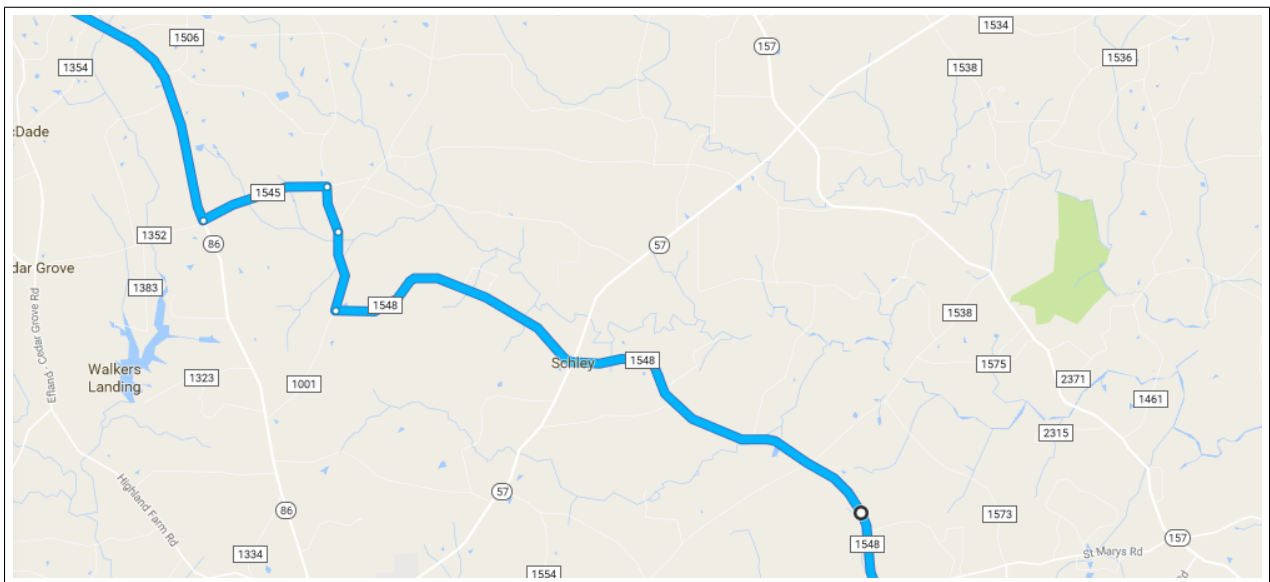
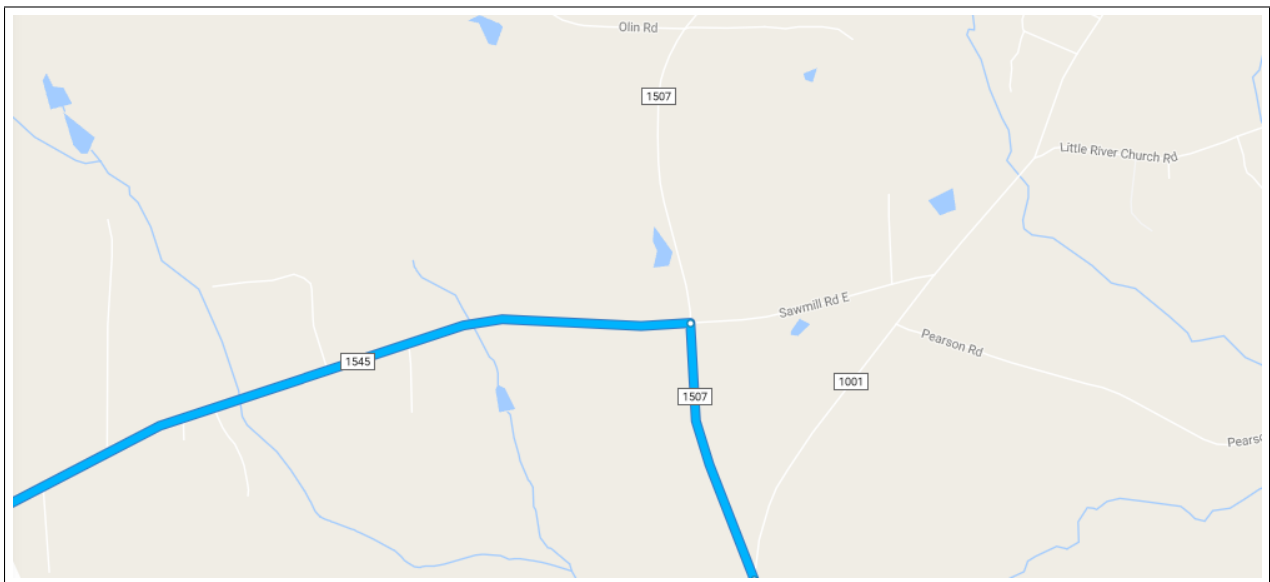


### 3.4. Turn right onto Wilkerson Rd

Mileage: 0.5 mi

- **Current town:** unincorporated Orange County, NC
- **Next town:** Durham, NC (pop. 252k)
- **Distance to next town:**
- **Distance traveled so far today:** 22.1 mi
- **Distance left for the day:** 15.2 mi
  
- **Points of interest:** trees

Notes:

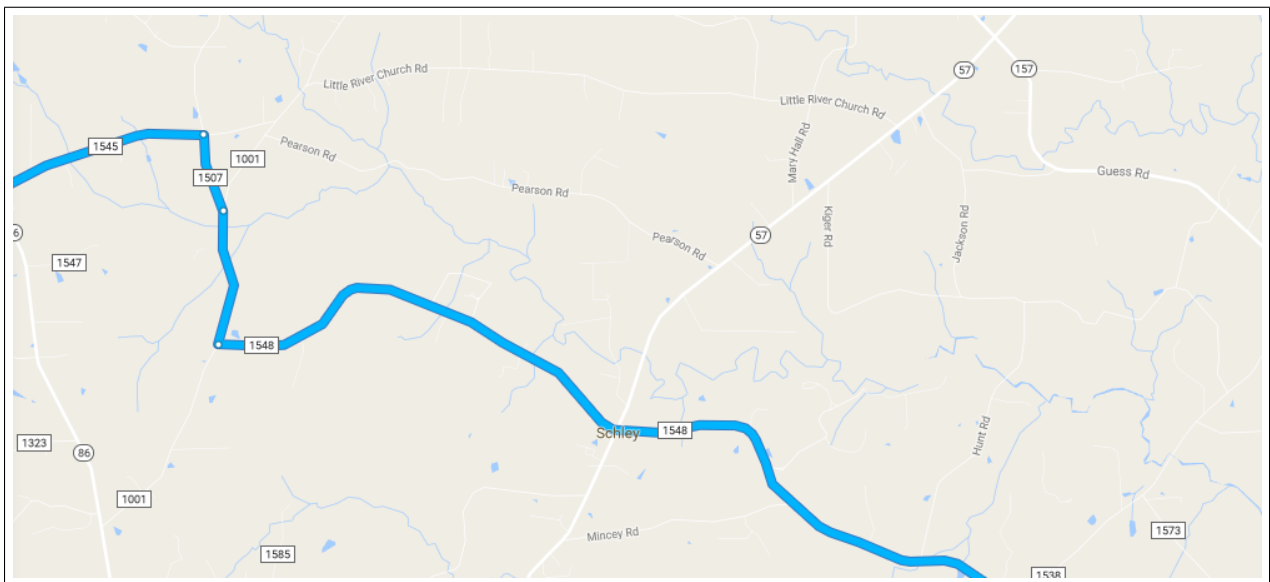
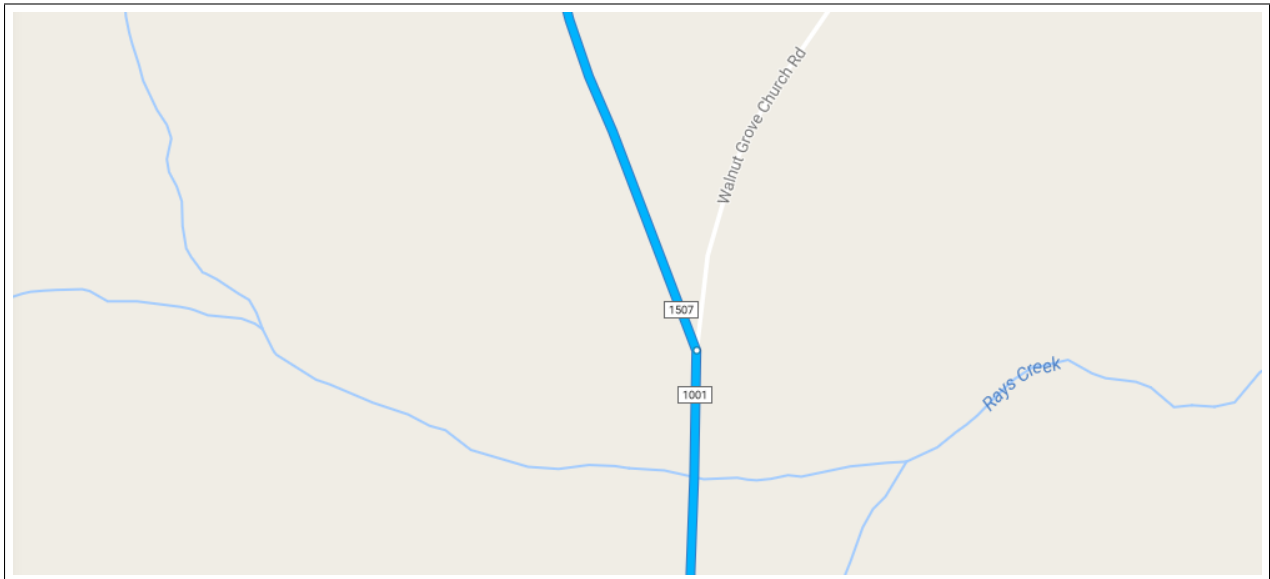


### 3.5. Slight right onto Walnut Grove Church Rd

Mileage: 0.9 mi

- **Current town:** unincorporated Orange County, NC
- **Next town:** Durham, NC (pop. 252k)
- **Distance to next town:**
- **Distance traveled so far today:** 22.6 mi
- **Distance left for the day:** 14.7 mi
  
- **Points of interest:** Vandergrift Family Farm

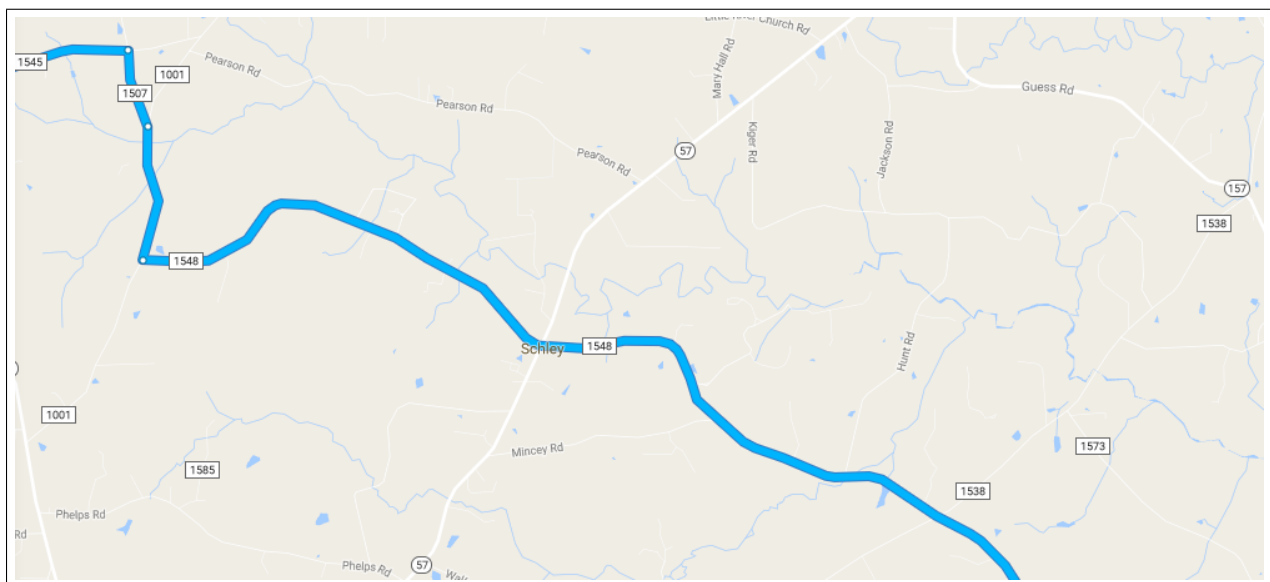
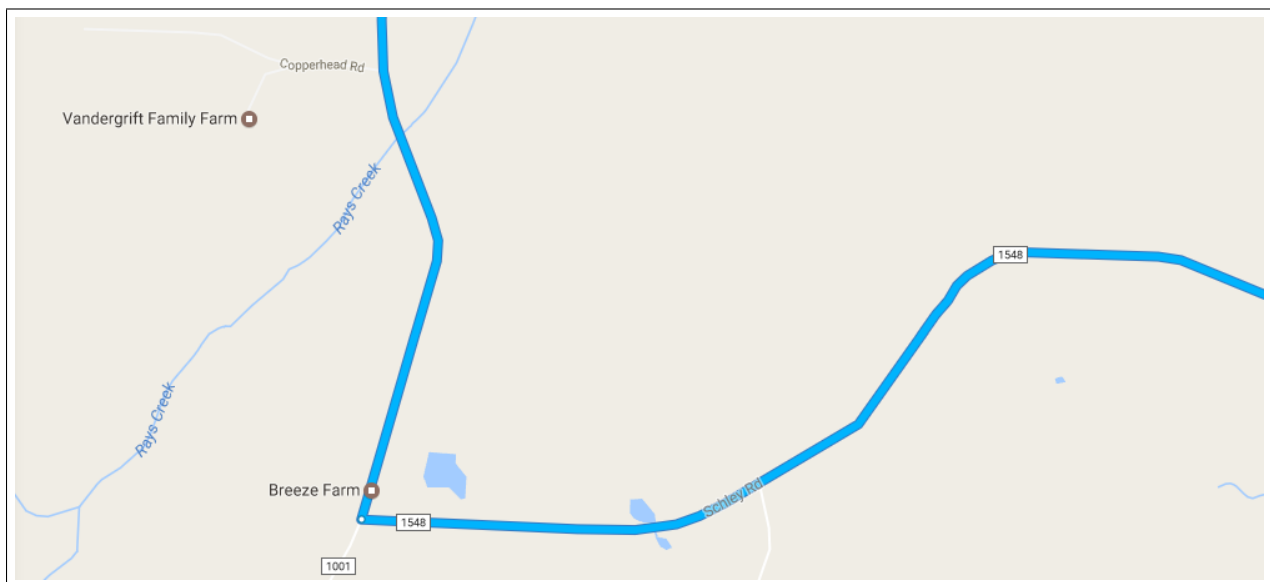
Notes:



### 3.6. Turn left onto Schley Rd; continue onto Pleasant Green Road Mileage: 11.6 mi

- **Current town:** unincorporated Orange County, NC
- **Next town:** Durham, NC (pop. 252k)
- **Distance to next town:**
- **Distance traveled so far today:** 23.5 mi
- **Distance left for the day:** 13.8 mi
  
- **Points of interest:** typical northern North Carolina rural area

Notes: none

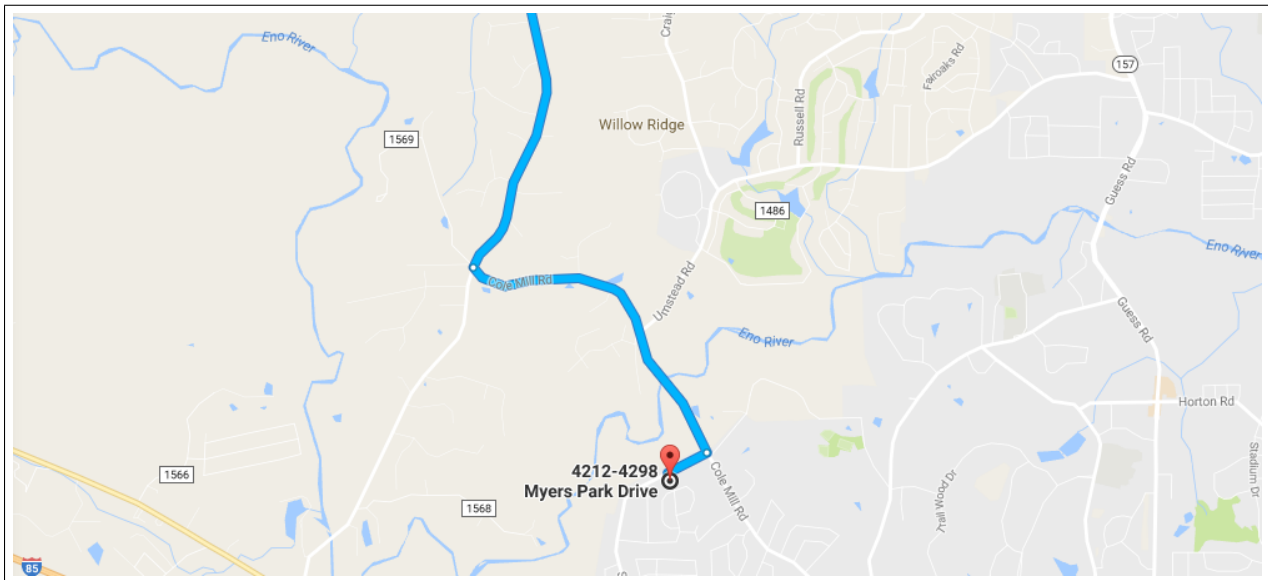
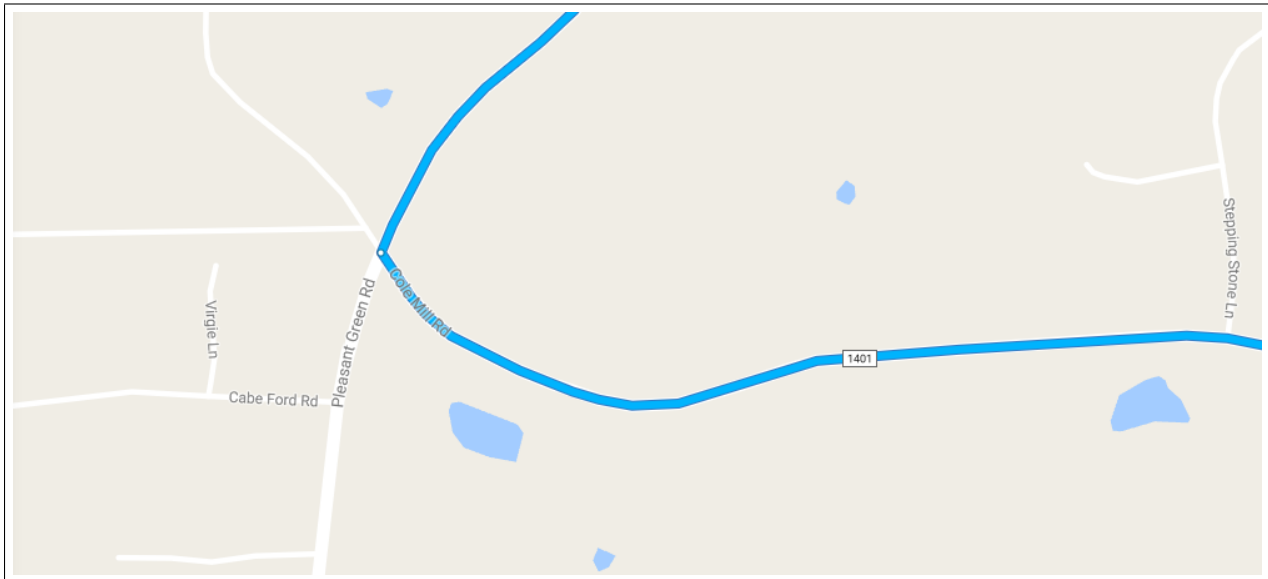


### 3.7. Turn left onto Cole Mill Rd

Mileage: 1.9 mi

- **Current town:** unincorporated Durham County, NC
- **Next town:** Durham, NC (pop. 252k)
- **Distance to next town:**
- **Distance traveled so far today:** 35.1 mi
- **Distance left for the day:** 2.2 mi
  
- **Points of interest:** should be looking familiar by now

Notes: almost... there...



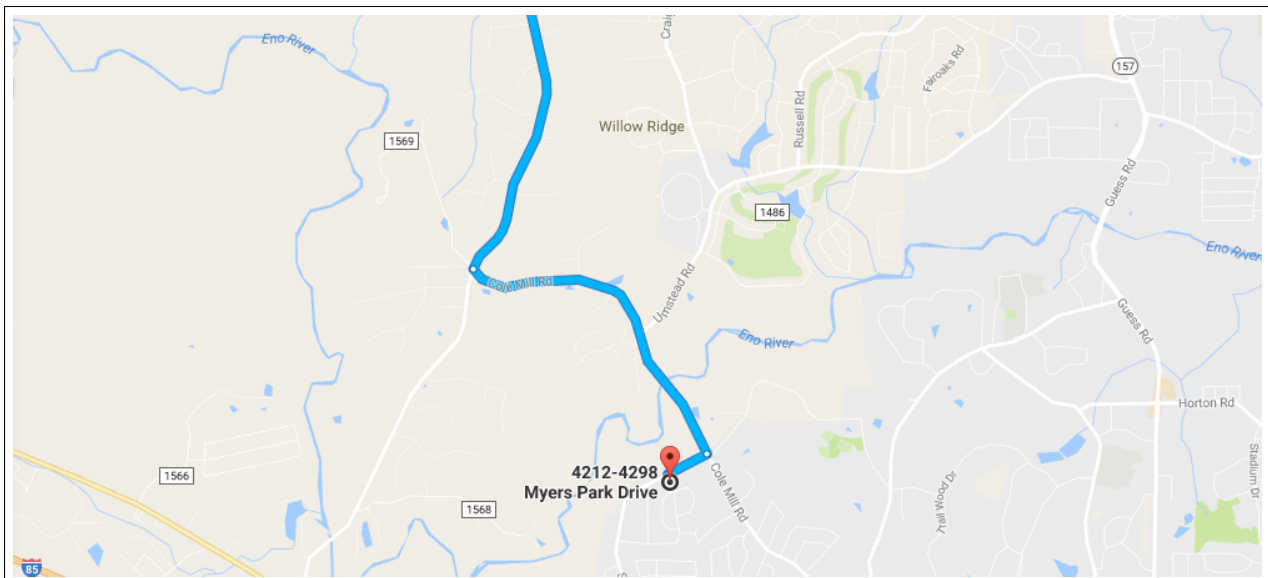
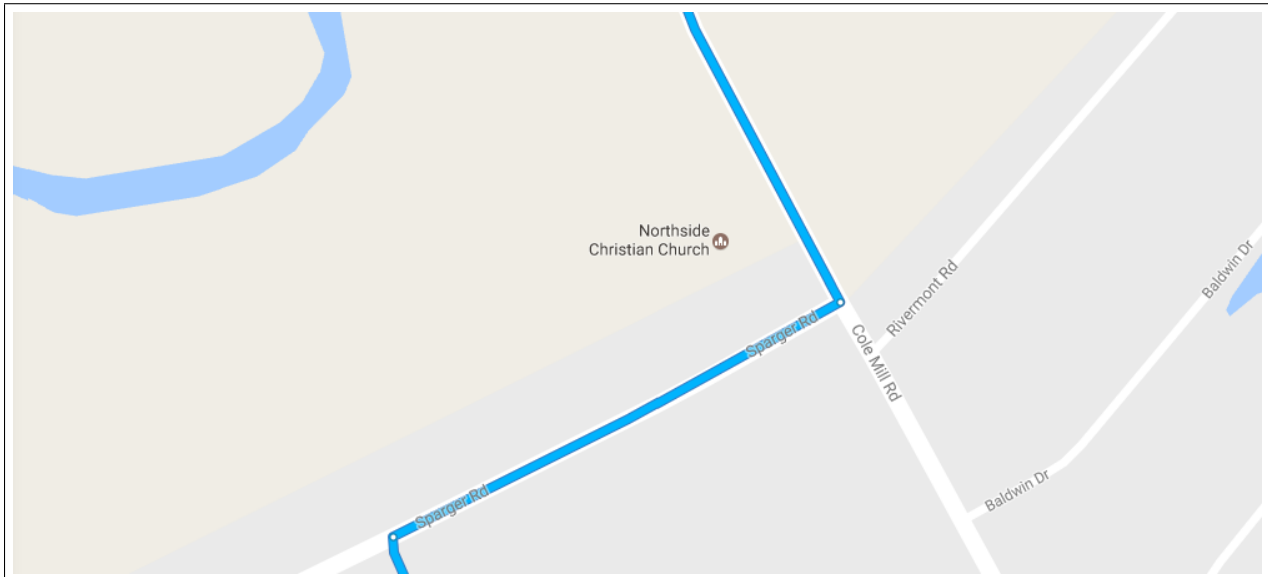


### 3.8. Turn right onto Sparger Rd

Mileage: 0.2 mi

- **Current town:** Durham, NC (pop. 252k)
- **Next town:** N/A
- **Distance to next town:** N/A
- **Distance traveled so far today:** 37.0 mi
- **Distance left for the day:** 0.3 mi
  
- **Points of interest:** shitty suburban neighborhood

**Notes:** "Sparger" reminds me of "Sperger", so, ask Josh about the transportation museum again.



### 3.9. Turn left onto Myers Park Dr

Mileage: 0.1 mi

- **Current town:** Durham, NC (pop. 252k)
- **Next town:** N/A
- **Distance to next town:** N/A
- **Distance traveled so far today:** 37.2 mi
- **Distance left for the day:** 0.1 mi
  
- **Points of interest:** some ugly house

Notes: you made it! Hopefully not on a tow truck.

