

Model A Trip
Boiling Springs, NC to Durham, NC

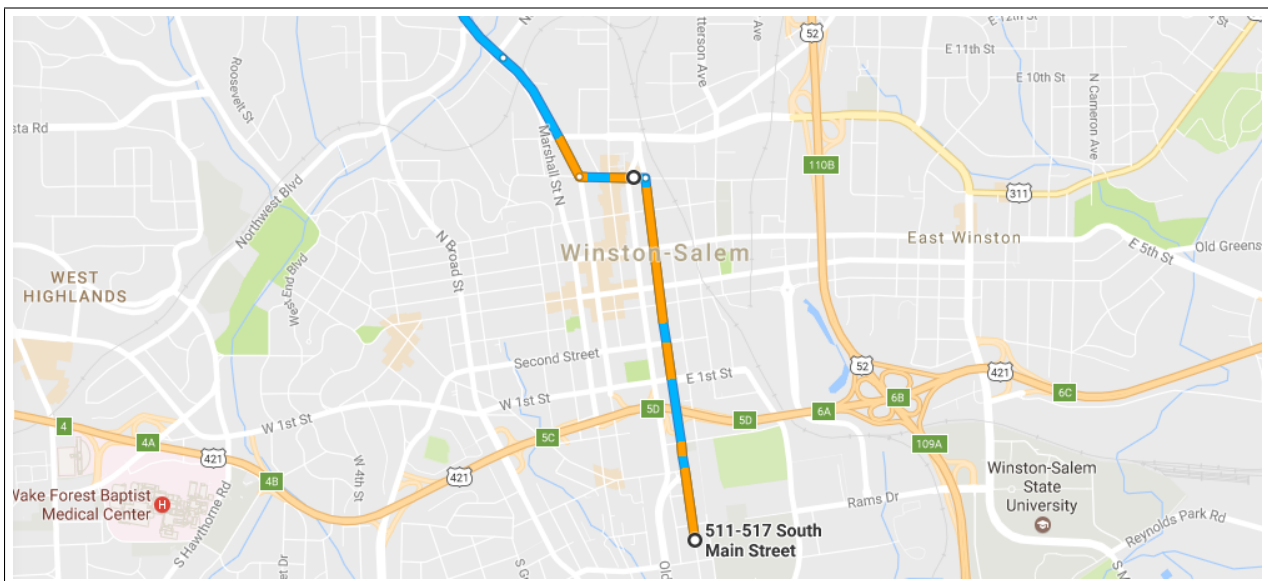
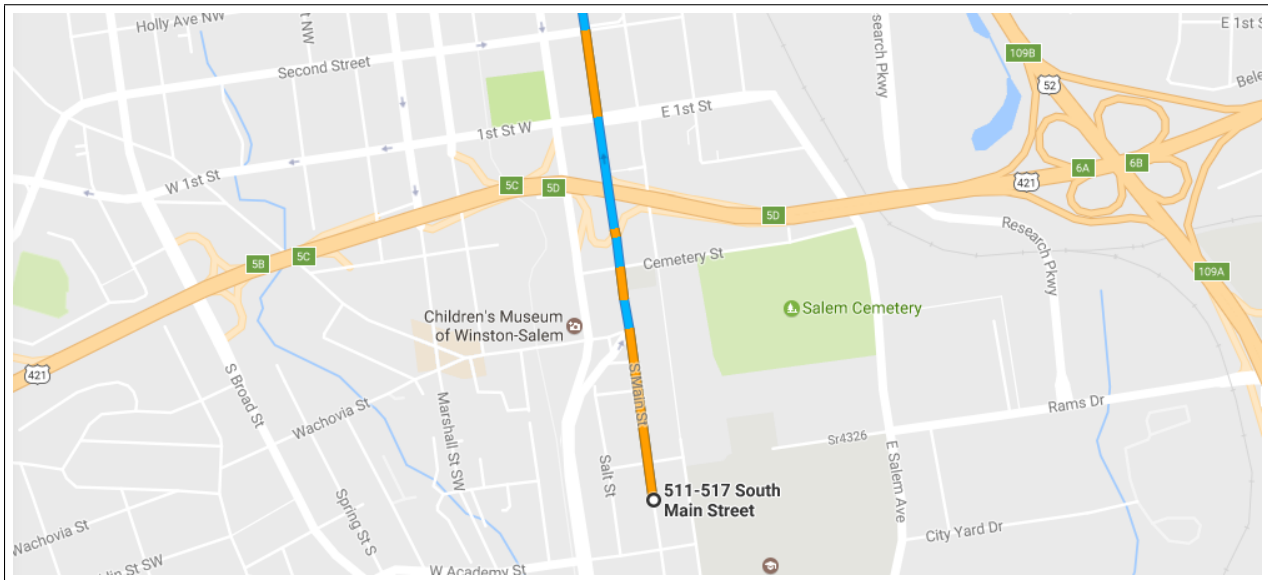
Jan. 14, 2017 to Jan. 16, 2017

2.1. Head north on S Main St toward W Bank St Mileage: 1.0 mi

- **Current town:** Winston-Salem, NC (pop. 241k)
- **Next town:** Germanton, NC (pop. 830)
- **Distance to next town:** 12.8mi
- **Distance traveled so far today:** 0.0 mi
- **Distance left for the day:** 117.6 mi

- **Points of interest:** Old Salem, but you've already seen it

Notes: still alive and moving?



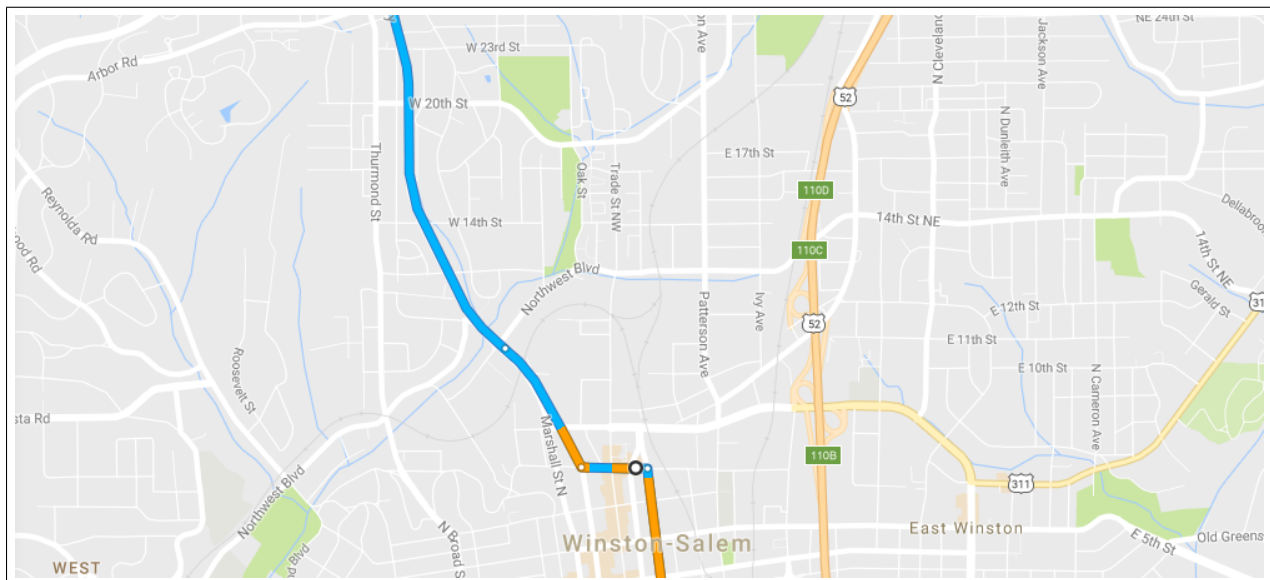
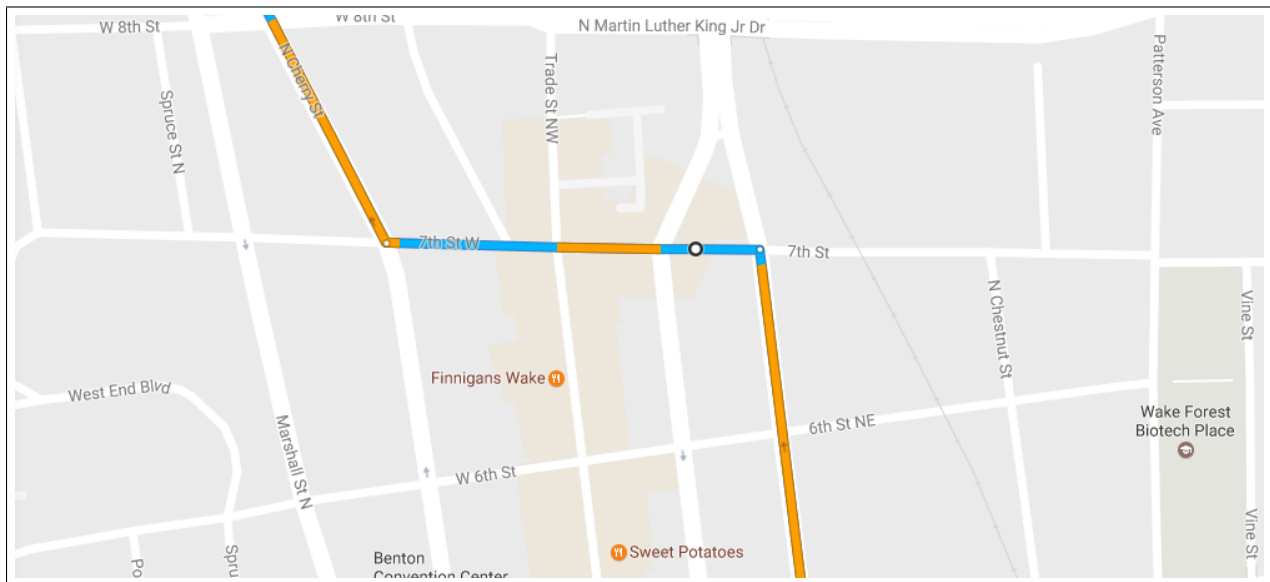
2.2. Turn left onto 7th St W

Mileage: 0.2 mi

- **Current town:** Winston-Salem, NC (pop. 241k)
- **Next town:** Germanton, NC (pop. 830)
- **Distance to next town:** 11.8mi
- **Distance traveled so far today:** 1.0 mi
- **Distance left for the day:** 116.6 mi

- **Points of interest:** Winston Factory Lofts, where Emily used to live

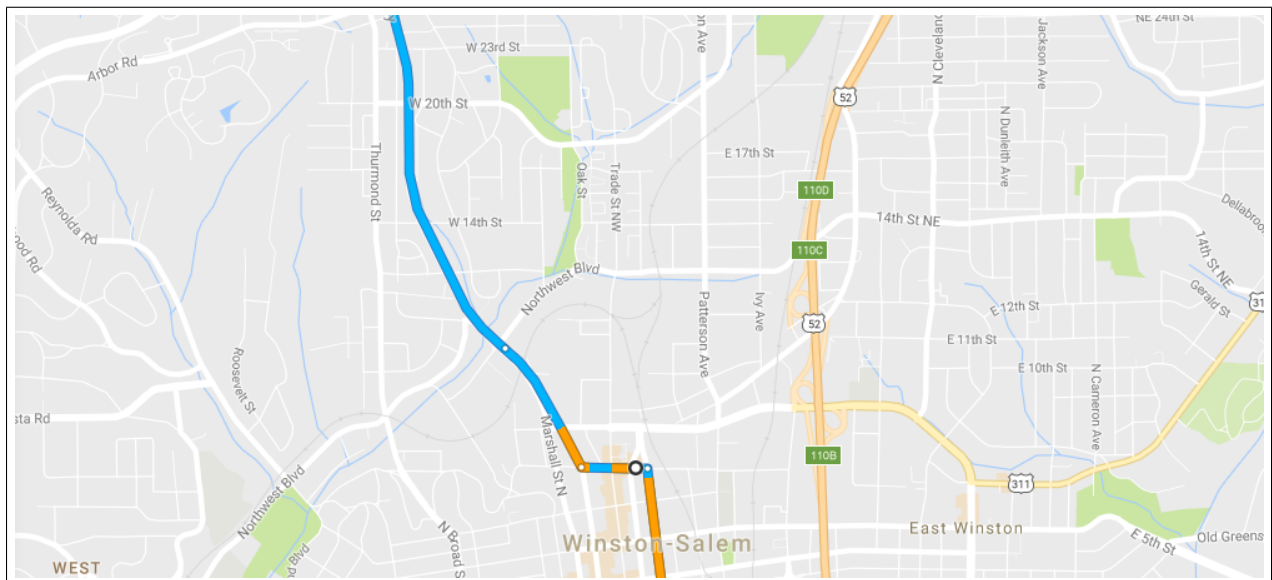
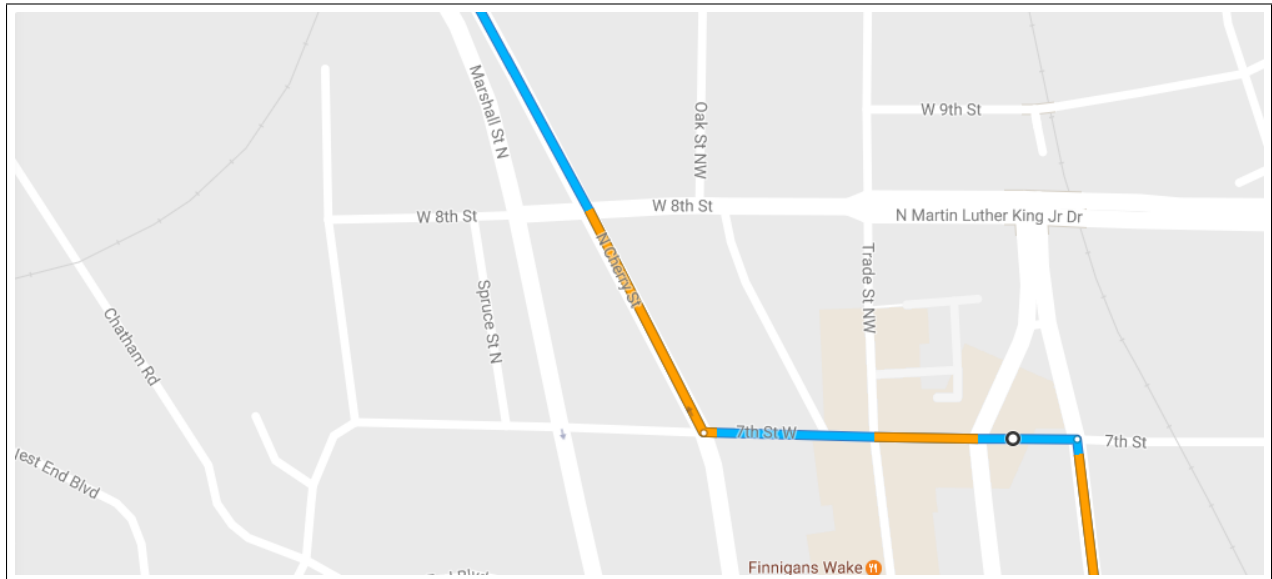
Notes: is there anyone in town or are they all at church?



2.3. Turn right onto N Cherry St.; continue onto University Pkwy Mileage: 2.4 mi

- **Current town:** Winston-Salem, NC (pop. 241k)
- **Next town:** Germanton, NC (pop. 830)
- **Distance to next town:** 11.6mi
- **Distance traveled so far today:** 1.2 mi
- **Distance left for the day:** 116.4 mi
- **Points of interest:** Winston-Salem Transit Authority

Notes: the road is large

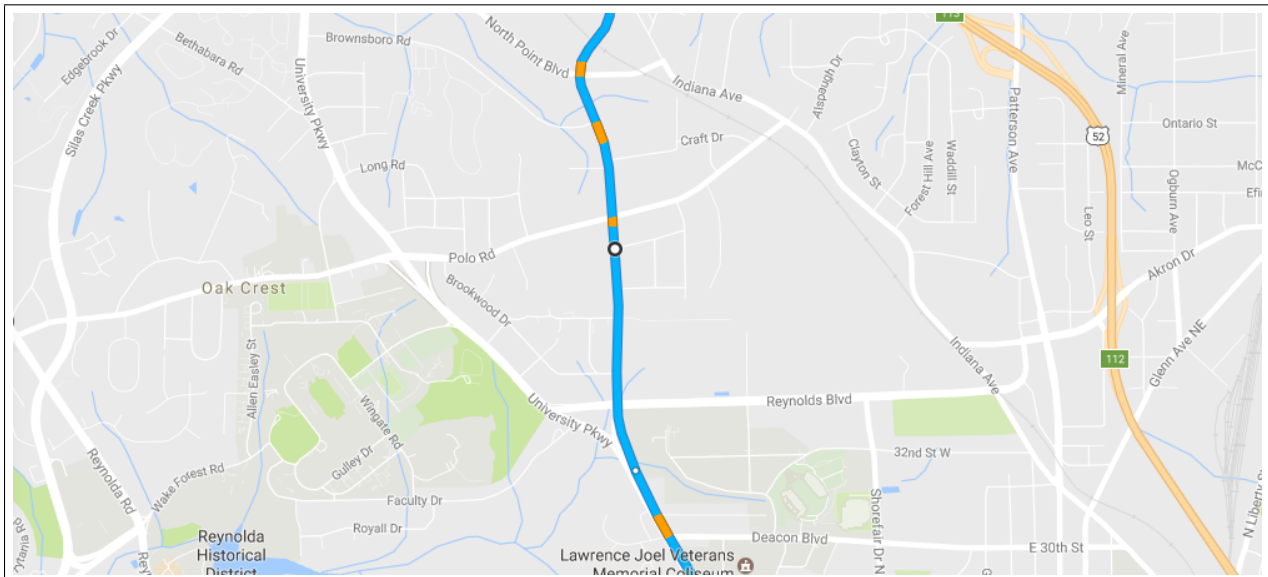
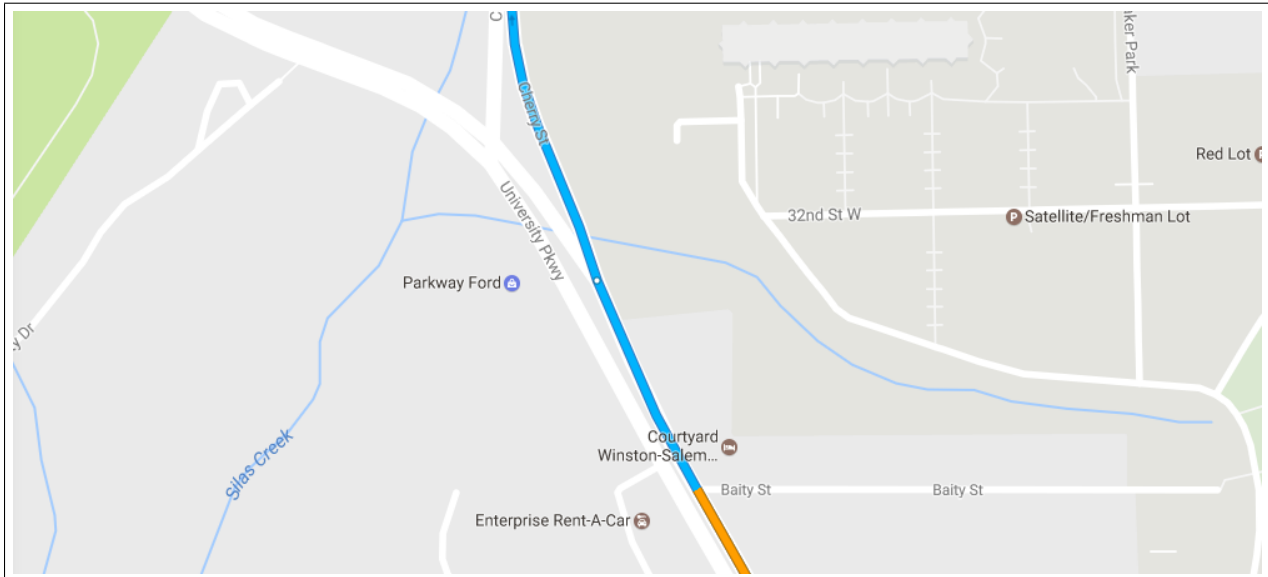


2.4. Keep right to continue on Cherry St/Sr1725; Continue to follow Cherry St; continue onto Germantown Road/NC-8 N

Mileage: 9.2 mi

- **Current town:** Winston-Salem, NC (pop. 241k)
- **Next town:** Germanton, NC (pop. 830)
- **Distance to next town:** 9.2mi
- **Distance traveled so far today:** 3.6 mi
- **Distance left for the day:** 114.0 mi
- **Points of interest:** BB&T Field, the Wake Forest University football stadium, which appears to have sold their naming rights. Tough times for schools less good than GT.

Notes: Cherry St. bends off to the right at a triangle-like intersection. The name change is near the US-52 crossing.



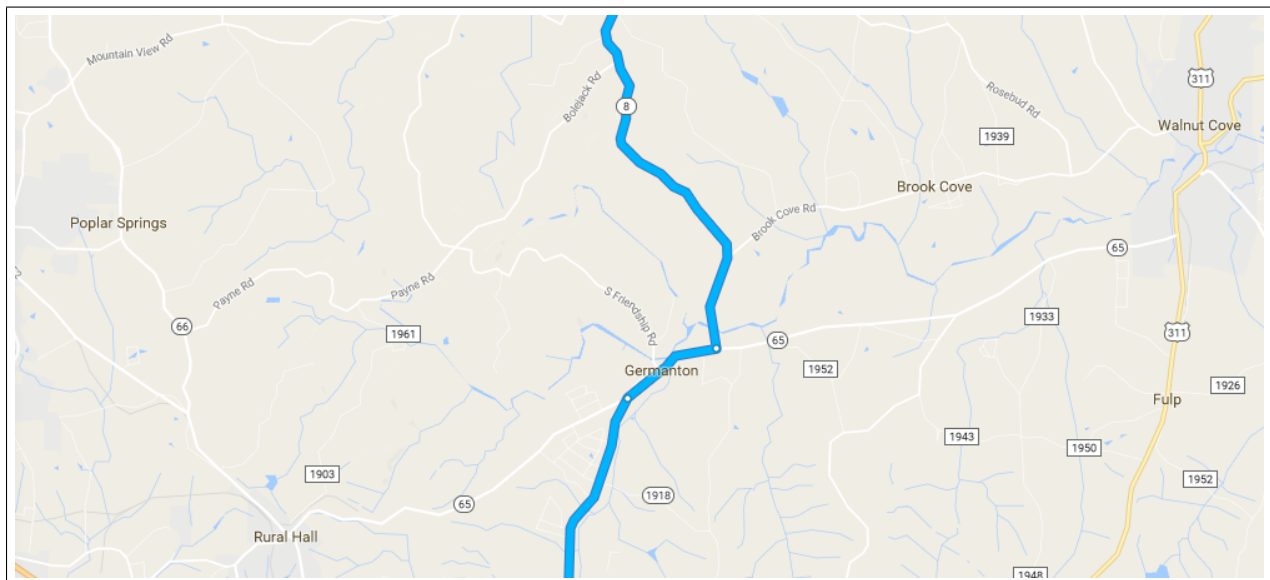
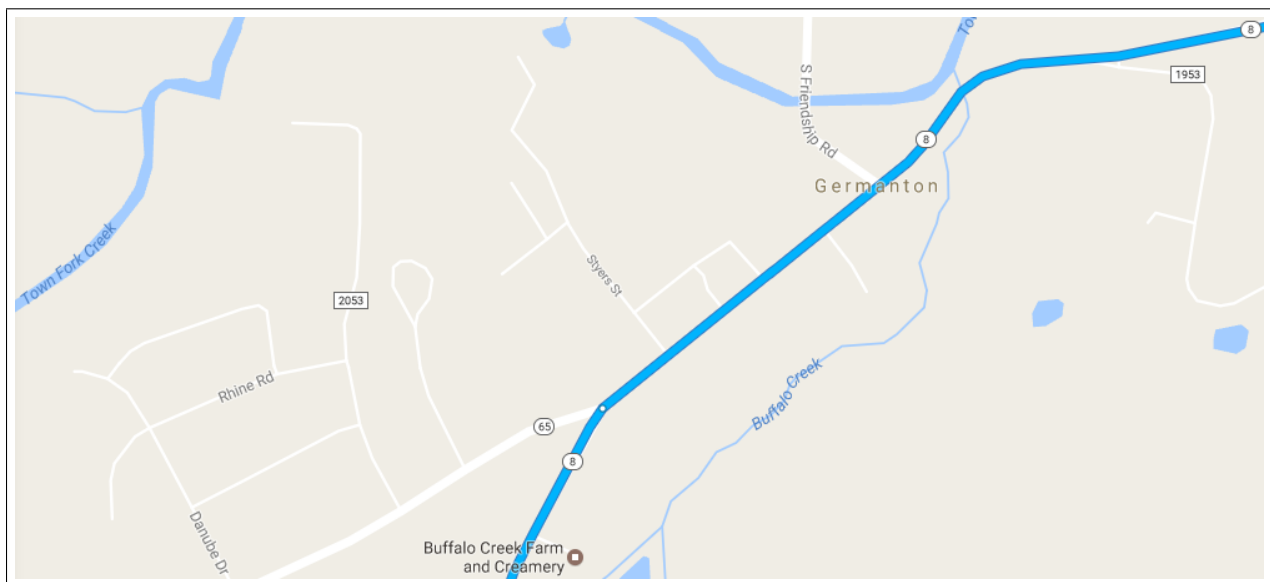
2.5. Continue straight onto NC-65 E/NC-8 N

Mileage: 1.0 mi

- **Current town:** Germanton, NC (pop. 830)
- **Next town:** Danbury, NC (pop. 190)
- **Distance to next town:** 13.5mi
- **Distance traveled so far today:** 12.8 mi
- **Distance left for the day:** 104.8 mi

- **Points of interest:** downtown Germantown... exciting?

Notes: this is where NC-65 comes in from the left at a shallow angle.



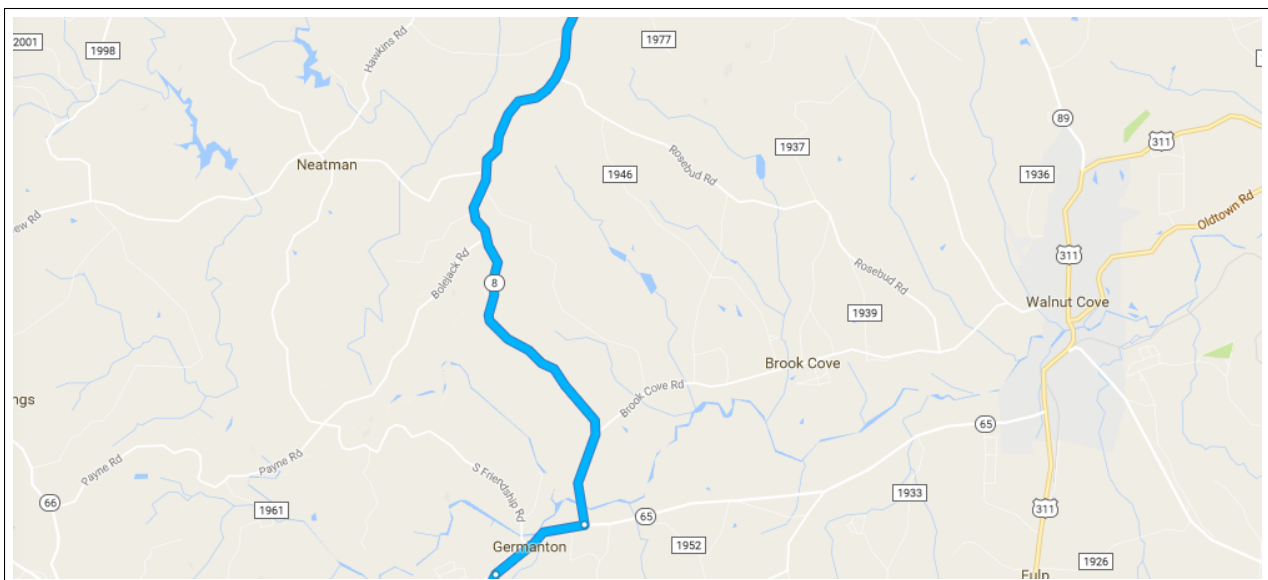
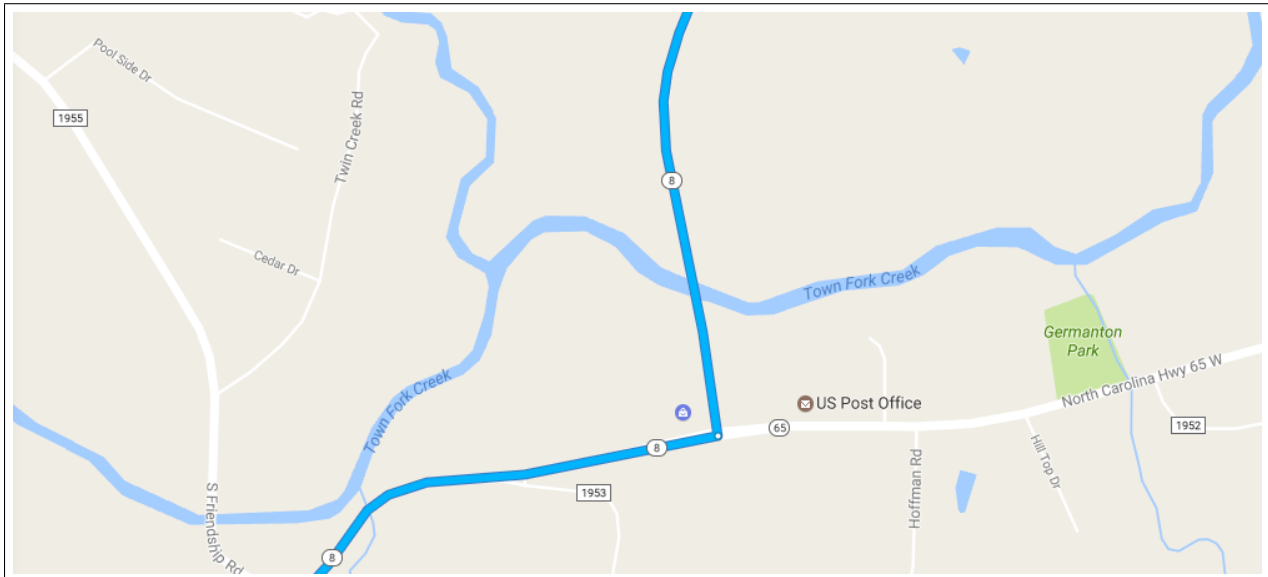
2.6. Turn left onto NC-8 N

Mileage: 9.0 mi

- **Current town:** Germantown, NC (pop. 830)
- **Next town:** Danbury, NC (pop. 190)
- **Distance to next town:** 12.5mi
- **Distance traveled so far today:** 13.8 mi
- **Distance left for the day:** 103.8 mi

- **Points of interest:** Germantown US Post Office, a lot of trees and farms and things like that.

Notes: there's really not much here, is there?



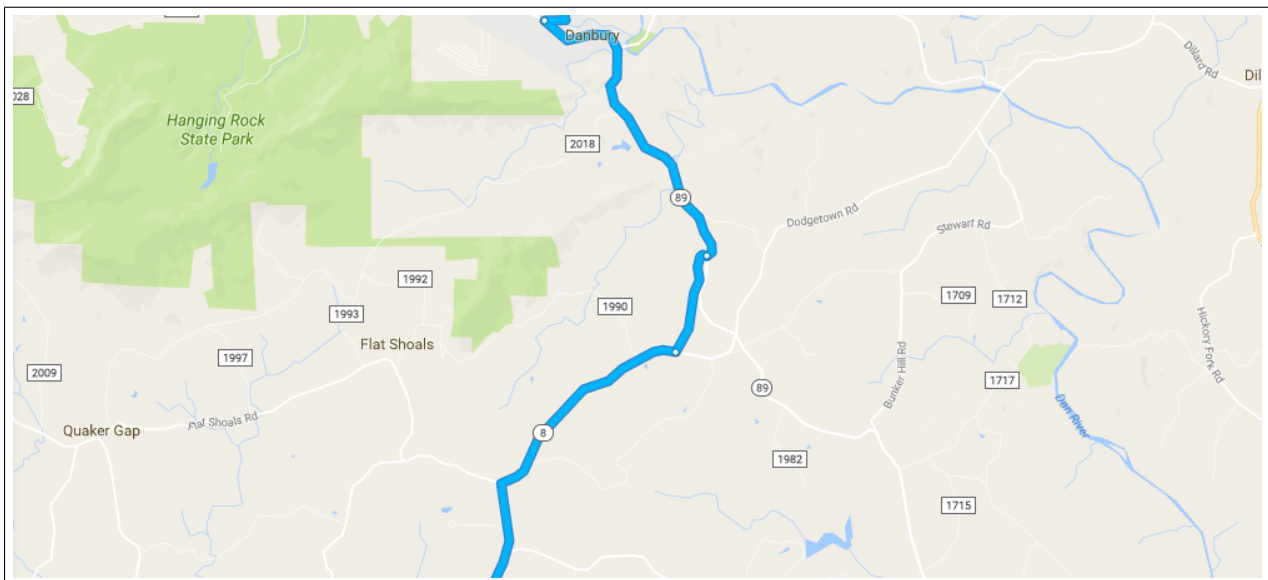
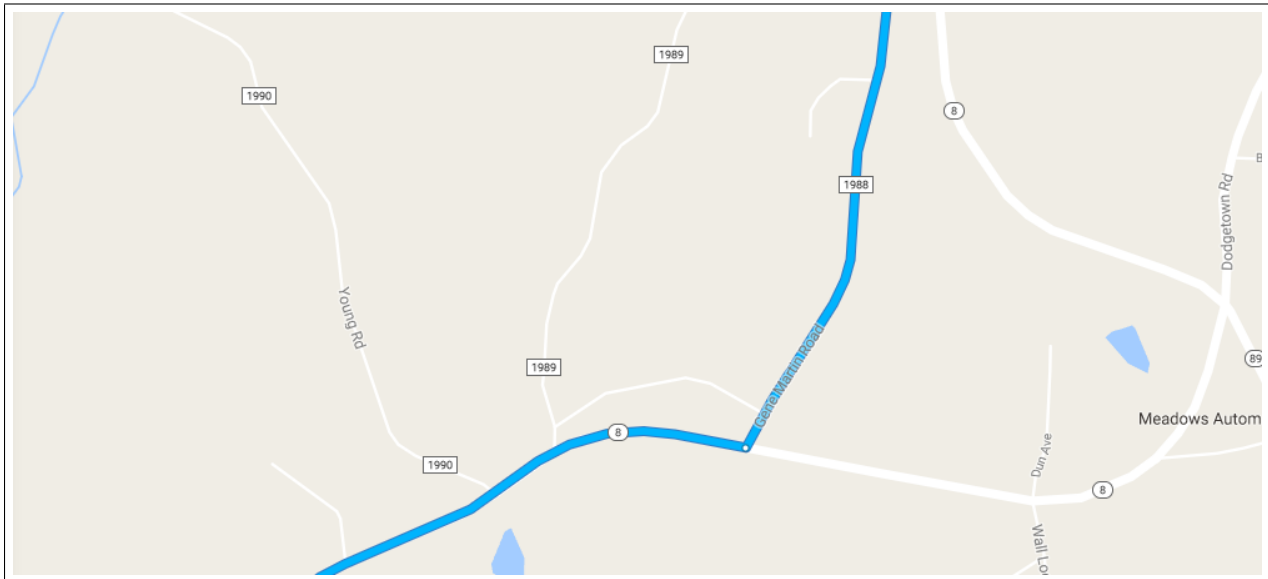
2.7. Turn left onto Gene Martin Road

Mileage: 1.0 mi

- **Current town:** unincorporated Forsyth County, NC
- **Next town:** Danbury, NC (pop. 190)
- **Distance to next town:** 3.5mi
- **Distance traveled so far today:** 22.8 mi
- **Distance left for the day:** 94.8 mi

- **Points of interest:** not really anything I can see other than trees.

Notes: none



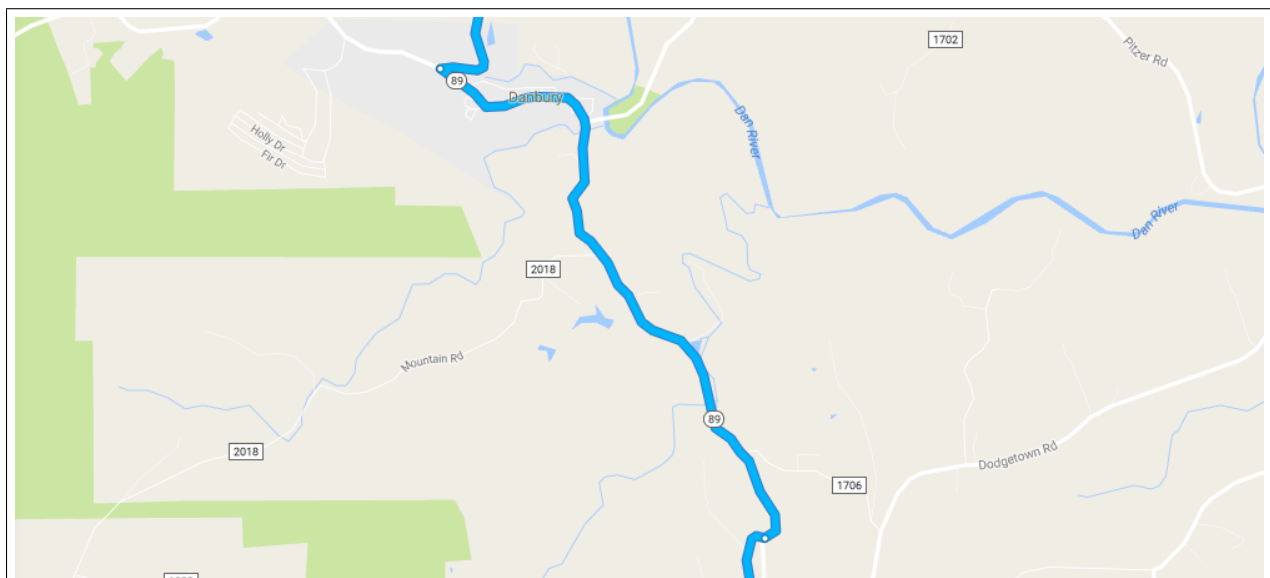
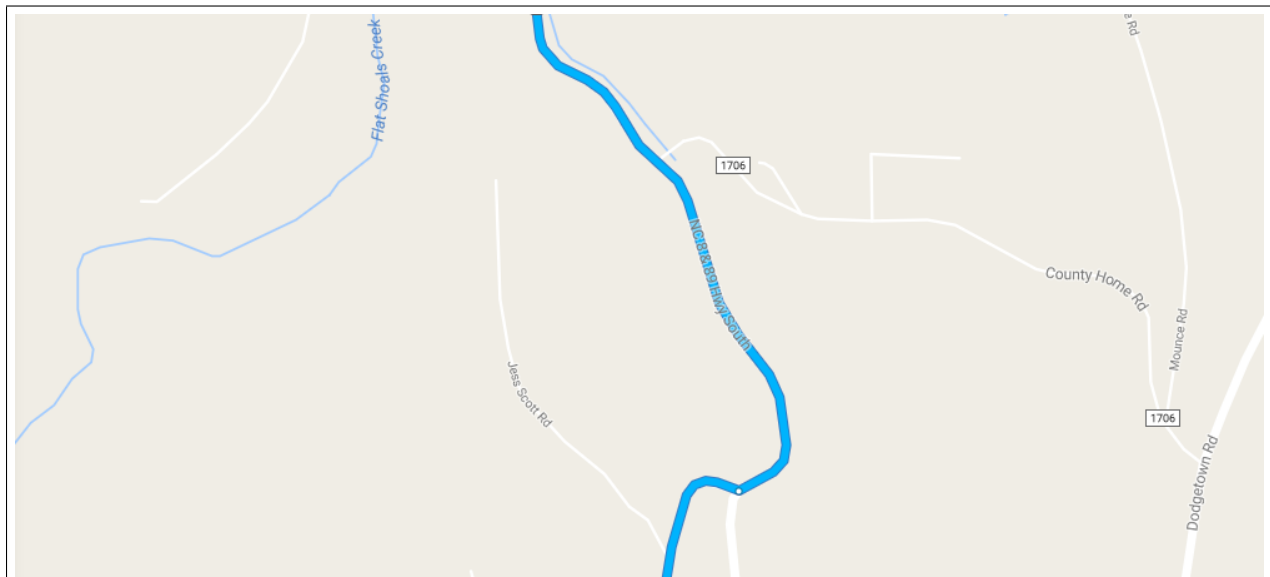
2.8. Turn left onto NC-8 N/NC-89 W

Mileage: 3.1 mi

- **Current town:** unincorporated Forsyth County, NC
- **Next town:** Danbury, NC (pop. 190)
- **Distance to next town:** 2.5mi
- **Distance traveled so far today:** 23.8 mi
- **Distance left for the day:** 93.8 mi

- **Points of interest:** trees and maybe some terrain

Notes: how recently did Josh say something about the transportation museum?

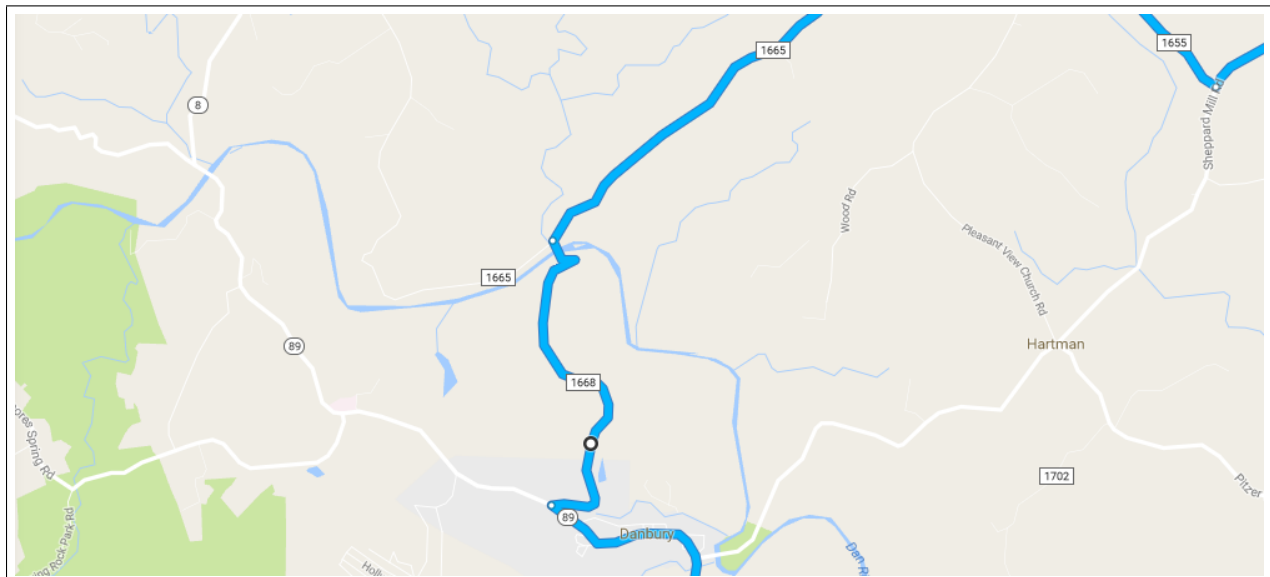
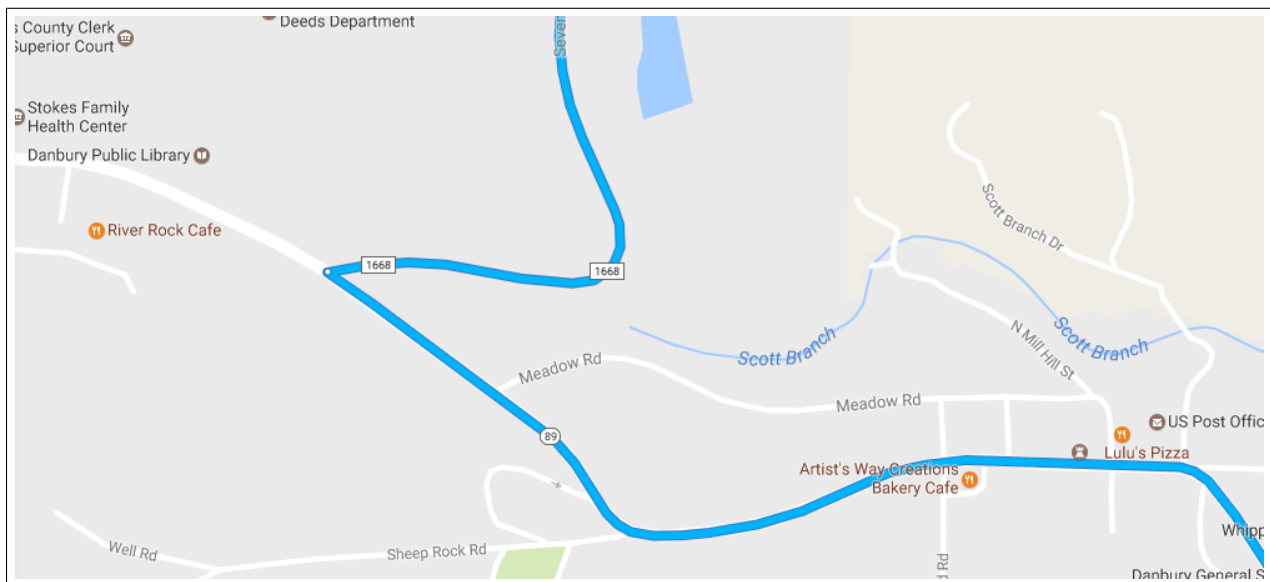


2.9. Turn right onto Seven Island Rd

Mileage: 1.8 mi

- **Current town:** Danbury, NC (pop. 190)
- **Next town:** Stoneville, NC (pop. 1100)
- **Distance to next town:** 24.3mi
- **Distance traveled so far today:** 26.9 mi
- **Distance left for the day:** 90.7 mi
- **Points of interest:** Danbury downtown. Some people who post on Bridgehunter are from here.

Notes: if you prefer to go to Hanging Rock State Park (it's pretty), go straight instead and turn left on Hanging Rock Park Rd (at the hospital). You can figure it out from there. The next bridge is on Seven Island Rd. at the hairpin curve right before the Dan River.

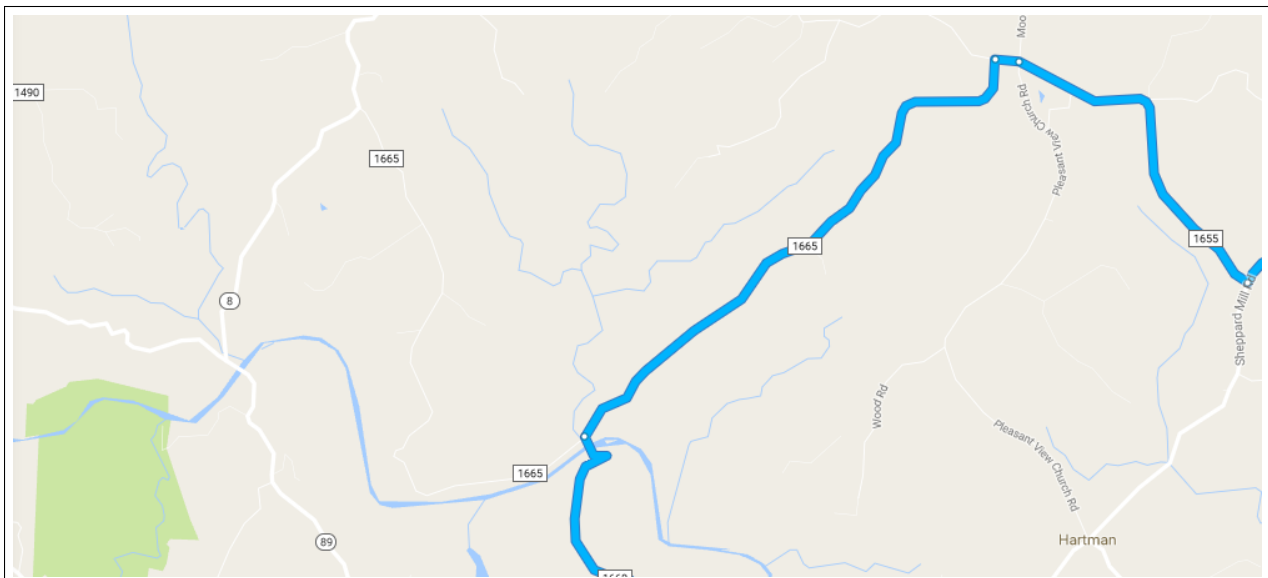
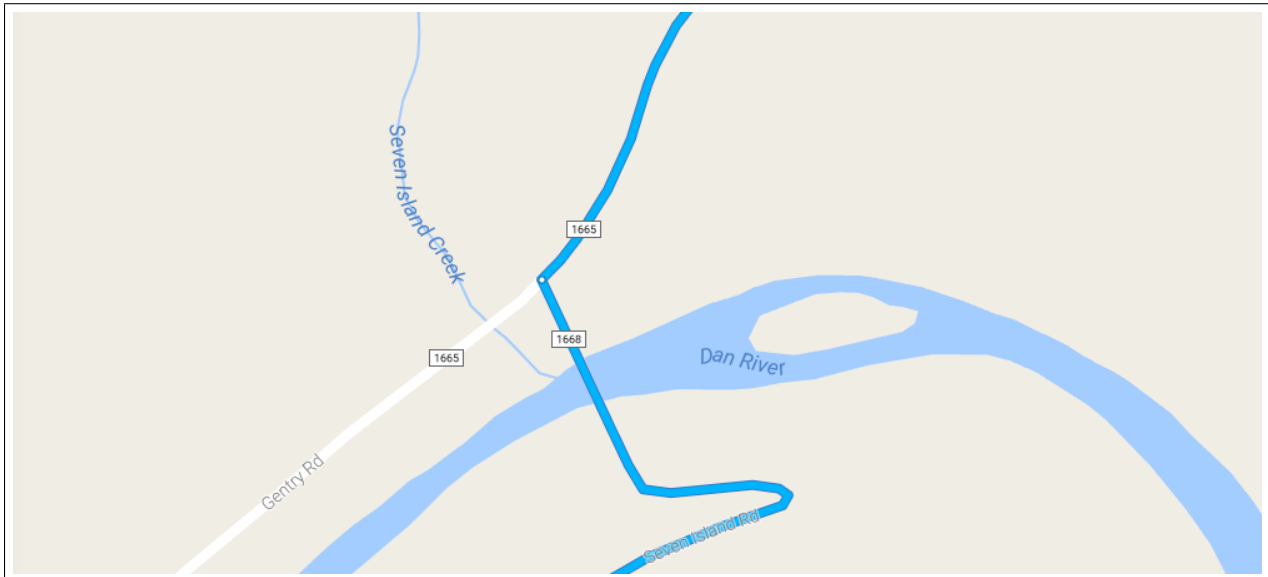


2.10. Turn right to stay on Seven Island Rd

Mileage: 2.8 mi

- **Current town:** unincorporated Stokes County, NC
- **Next town:** Stoneville, NC (pop. 1100)
- **Distance to next town:** 22.5mi
- **Distance traveled so far today:** 28.7 mi
- **Distance left for the day:** 88.9 mi
- **Points of interest:** Dan River on your left at the turn; some trees; minor agricultural lands.

Notes: I really can't think of much to write about this area.

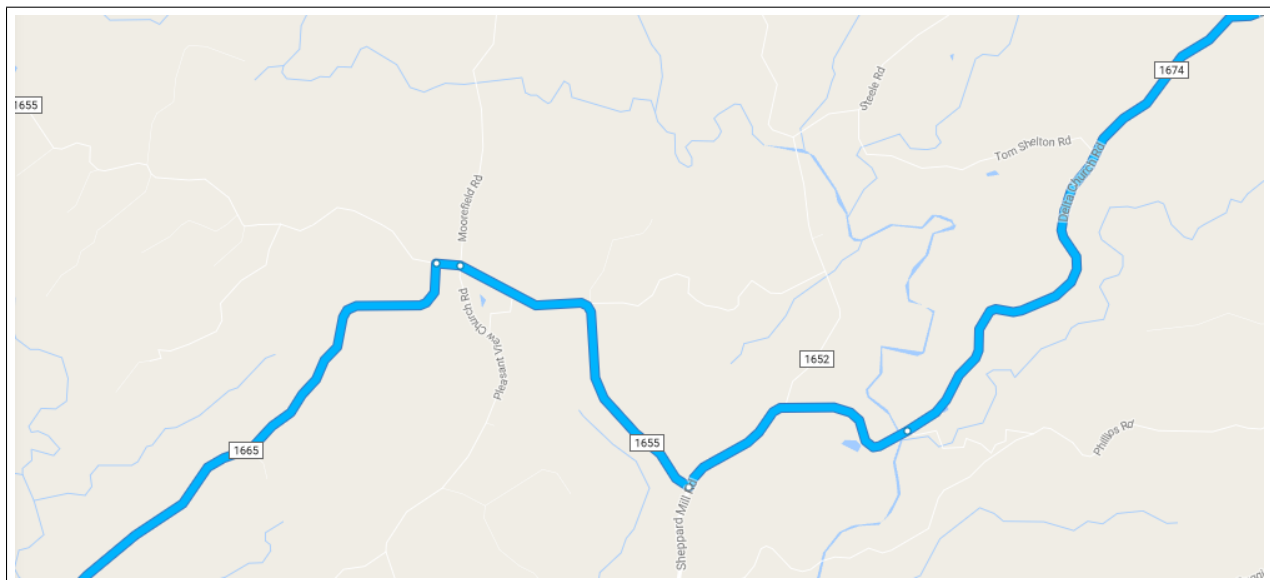
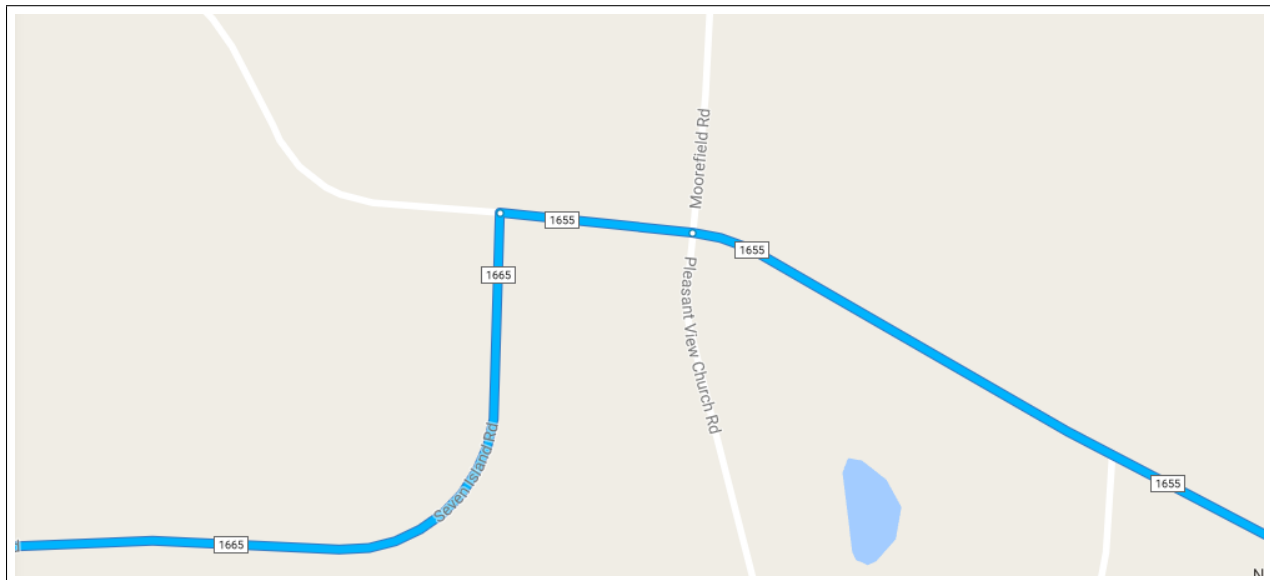


2.11. Turn right onto Jewel Rd; continue onto Northview Church Rd

Mileage: 1.8 mi

- **Current town:** unincorporated Stokes County, NC
- **Next town:** Stoneville, NC (pop. 1100)
- **Distance to next town:** 19.7mi
- **Distance traveled so far today:** 31.5 mi
- **Distance left for the day:** 86.1 mi
- **Points of interest:** Northview Primitive Baptist Church

Notes: if you are brave, this could be a chance to drive the A through a field.

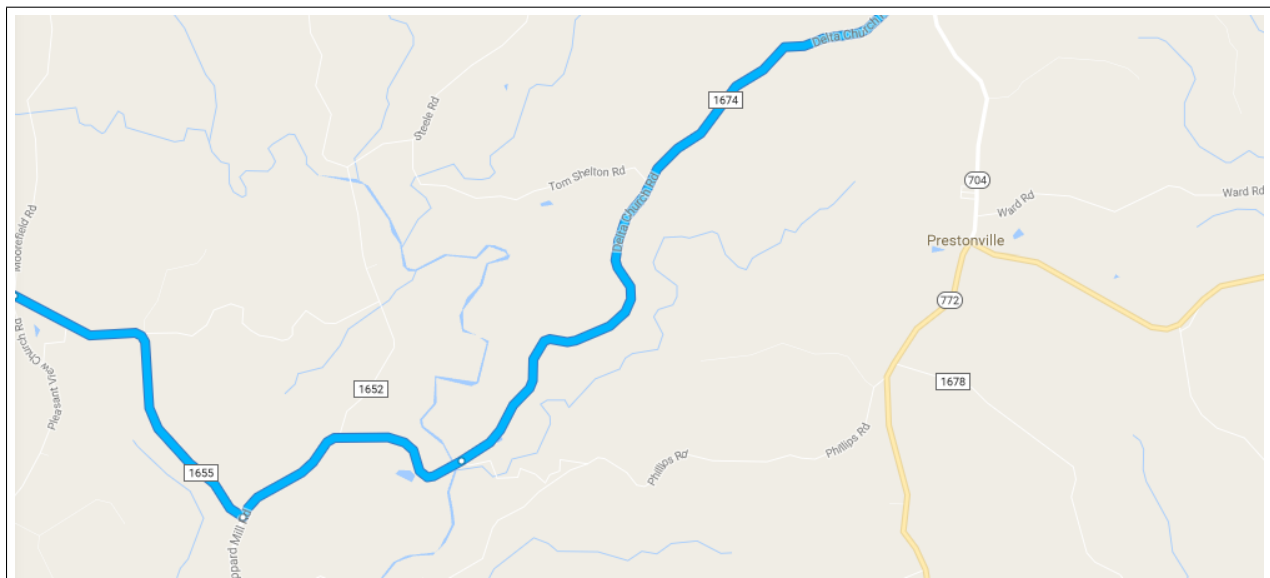
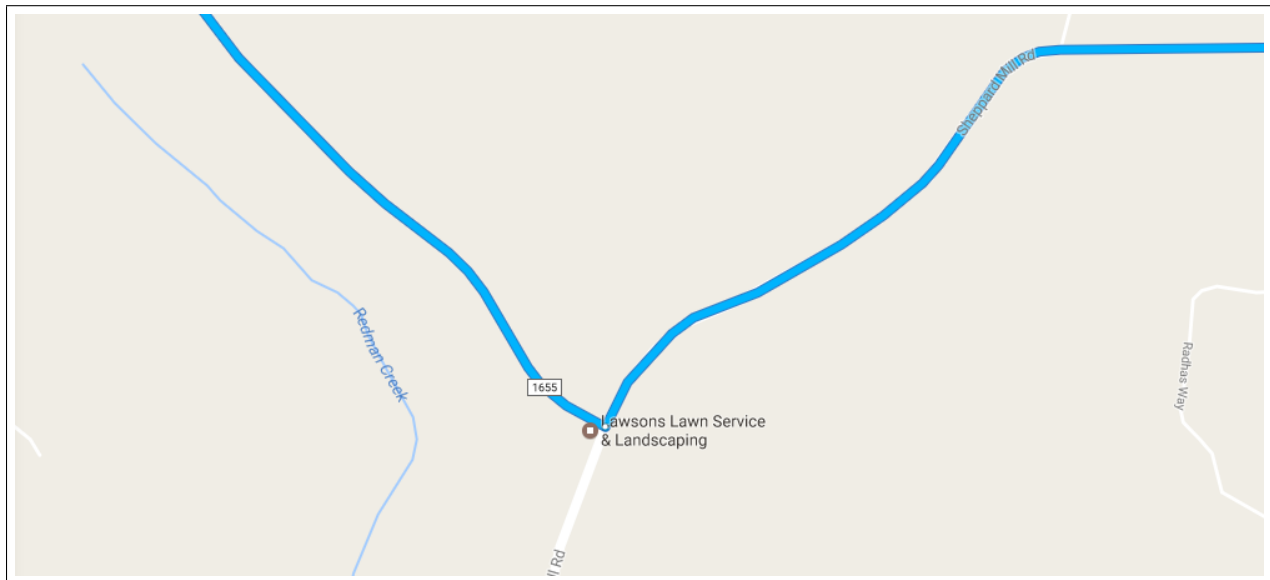


2.12. Turn left onto Sheppard Mill Rd; continue onto Delta Church Road

Mileage: 4.8 mi

- **Current town:** unincorporated Stokes County, NC
- **Next town:** Stoneville, NC (pop. 1100)
- **Distance to next town:** 17.9mi
- **Distance traveled so far today:** 33.3 mi
- **Distance left for the day:** 84.3 mi
- **Points of interest:** power lines

Notes: name change is at Billy Moorefield Road, which probably doesn't even have a sign, so good luck knowing.



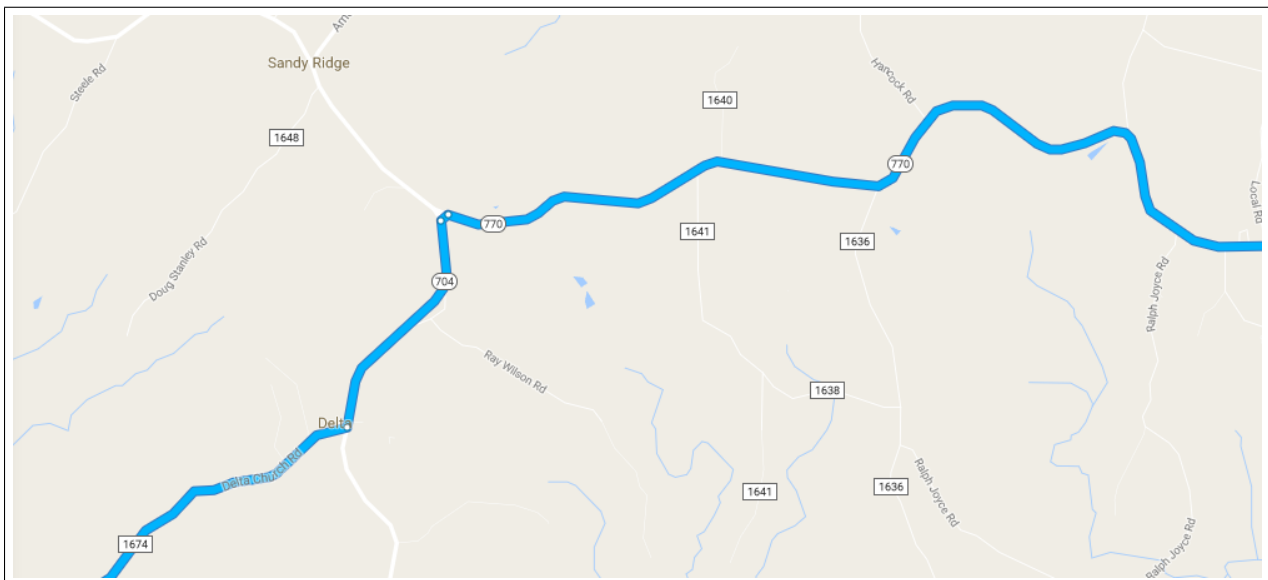
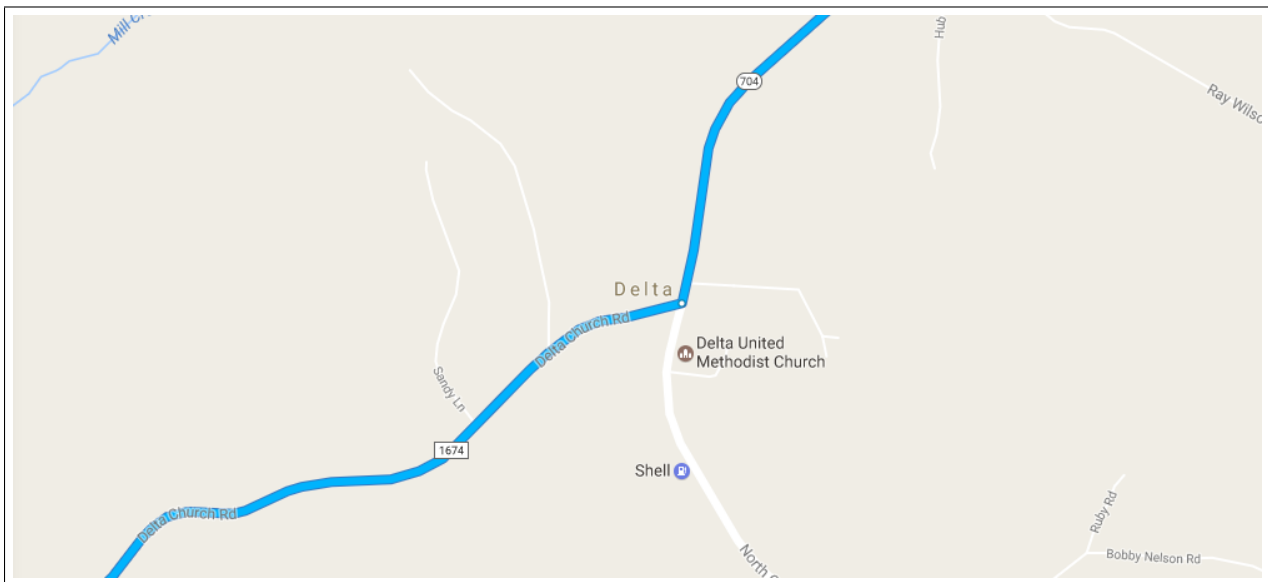
2.13. Turn left onto NC-704 W

Mileage: 1.1 mi

- **Current town:** unincorporated Stokes County, NC
- **Next town:** Stoneville, NC (pop. 1100)
- **Distance to next town:** 13.1mi
- **Distance traveled so far today:** 38.1 mi
- **Distance left for the day:** 79.5 mi

- **Points of interest:** Delta United Methodist Church and some trees

Notes: I sure hope you filled up on gas this morning.



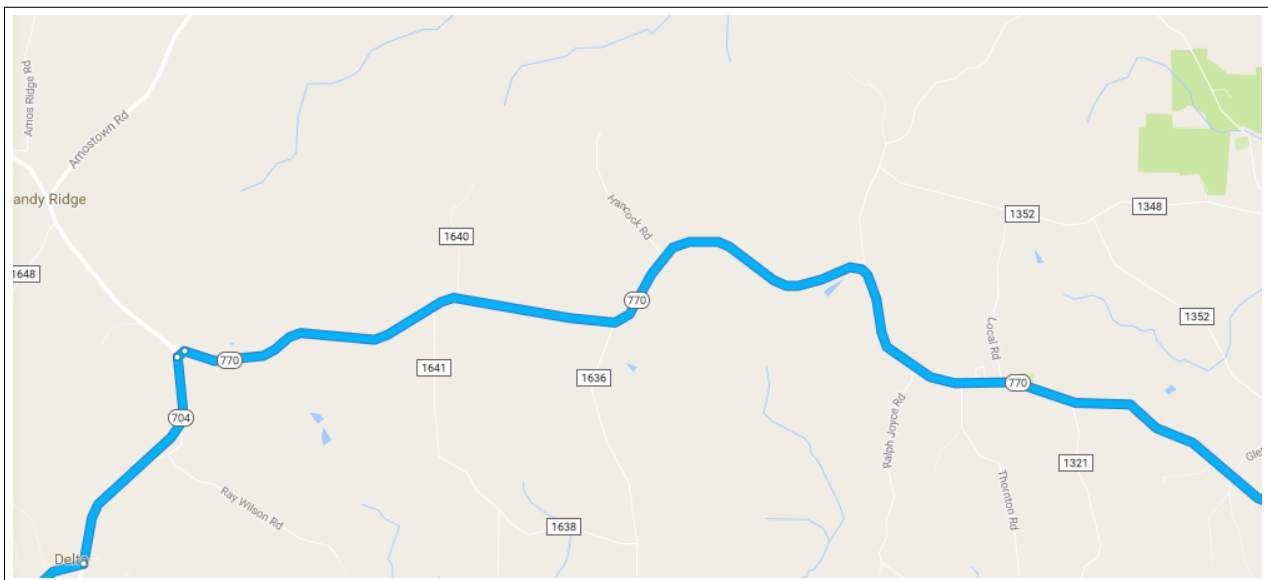
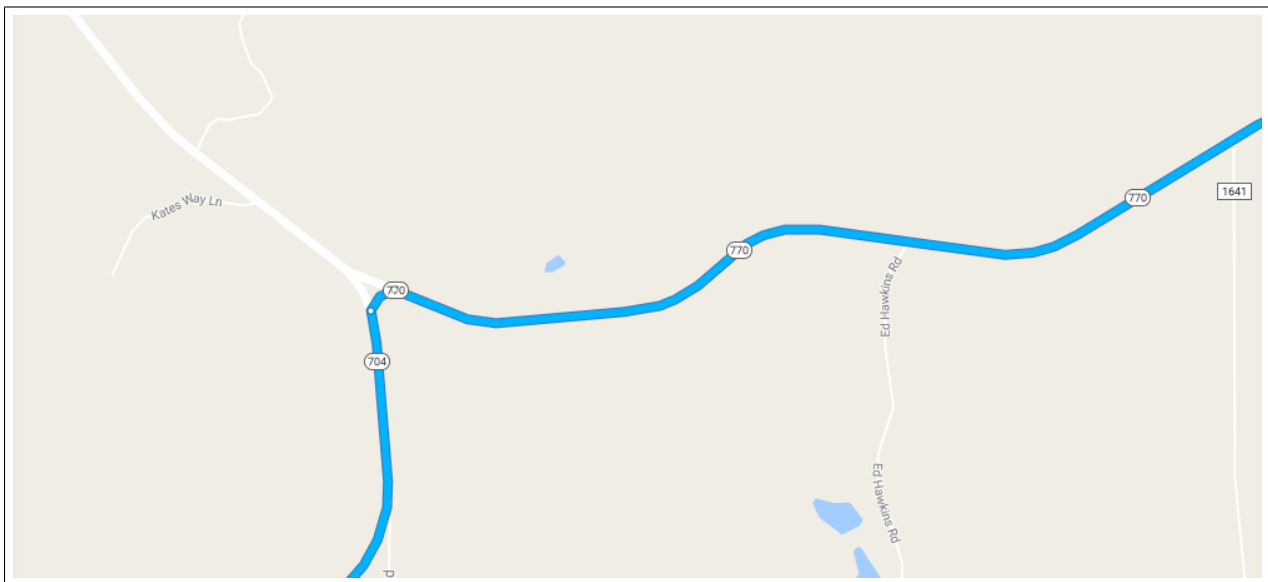
2.14. Turn right onto NC-770 E

Mileage: 18.1 mi

- **Current town:** unincorporated Stokes County, NC
- **Next town:** Stoneville, NC (pop. 1100)
- **Distance to next town:** 12.0mi
- **Distance traveled so far today:** 39.2 mi
- **Distance left for the day:** 78.4 mi

- **Points of interest:** Stoneville!

Notes: Stoneville is just after the US-220 intersection.



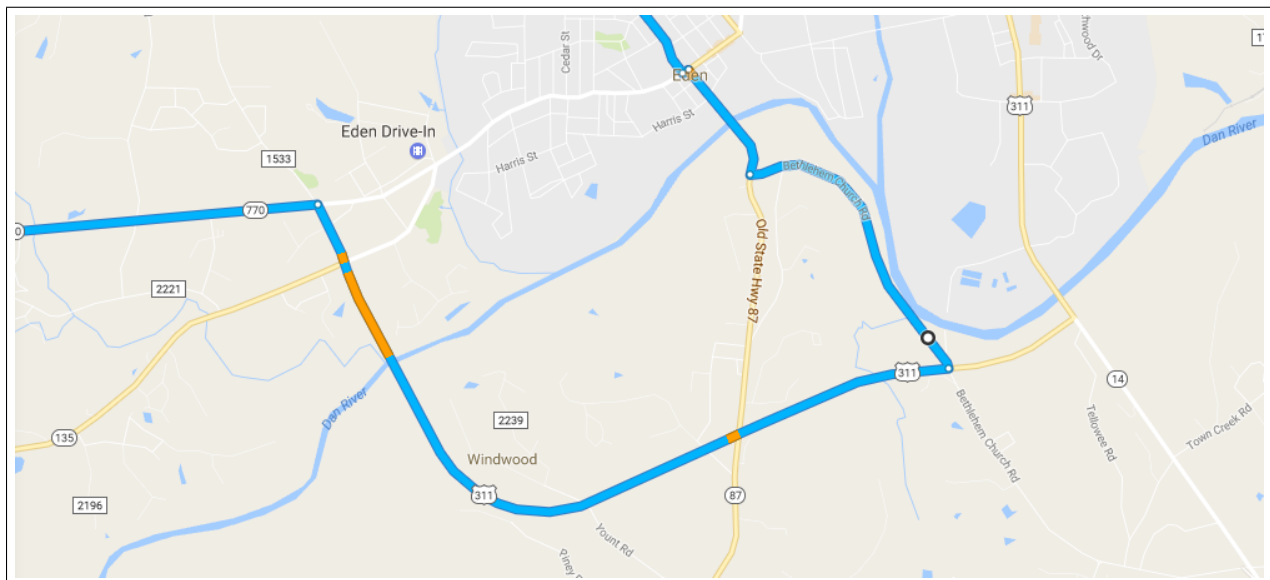
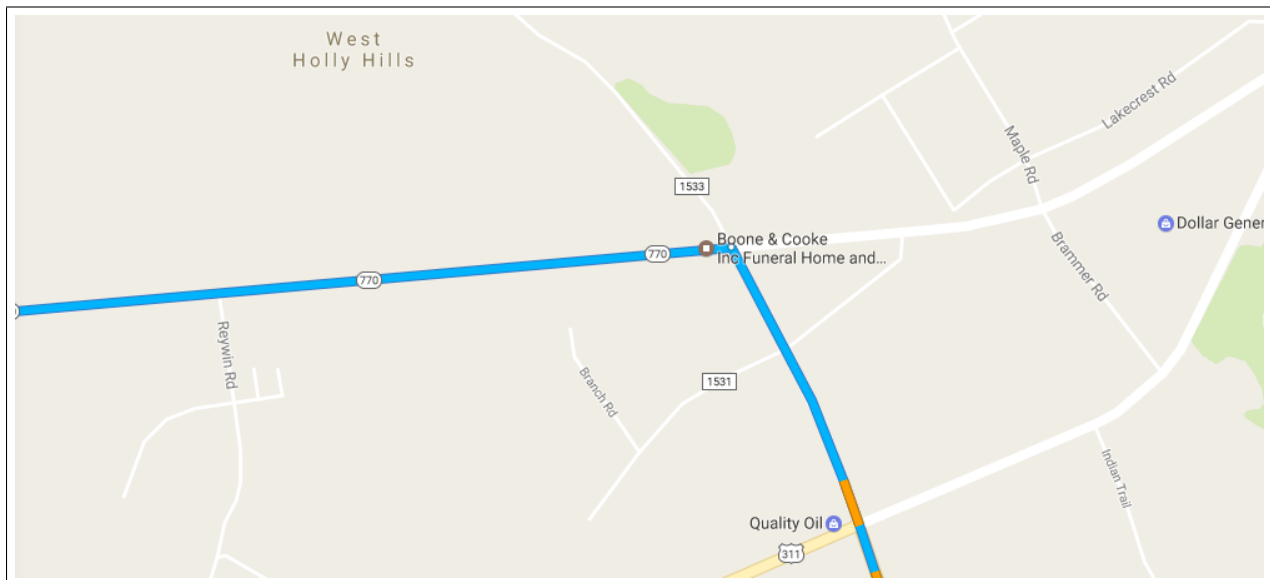
2.15. Turn right onto NC-770

Mileage: 3.9 mi

- **Current town:** unincorporated Rockingham County, NC
- **Next town:** Eden, NC (pop. 16k)
- **Distance to next town:** 4.4mi
- **Distance traveled so far today:** 57.3 mi
- **Distance left for the day:** 60.3 mi

- **Points of interest:** Dan River crossing

Notes: try not to hold too many people up.



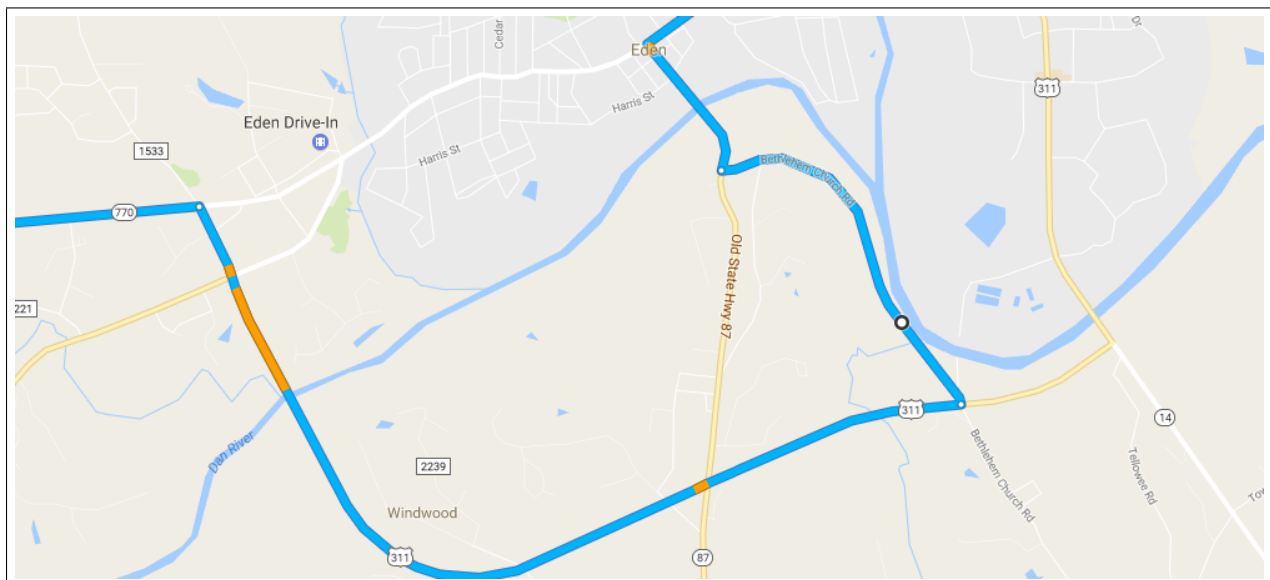
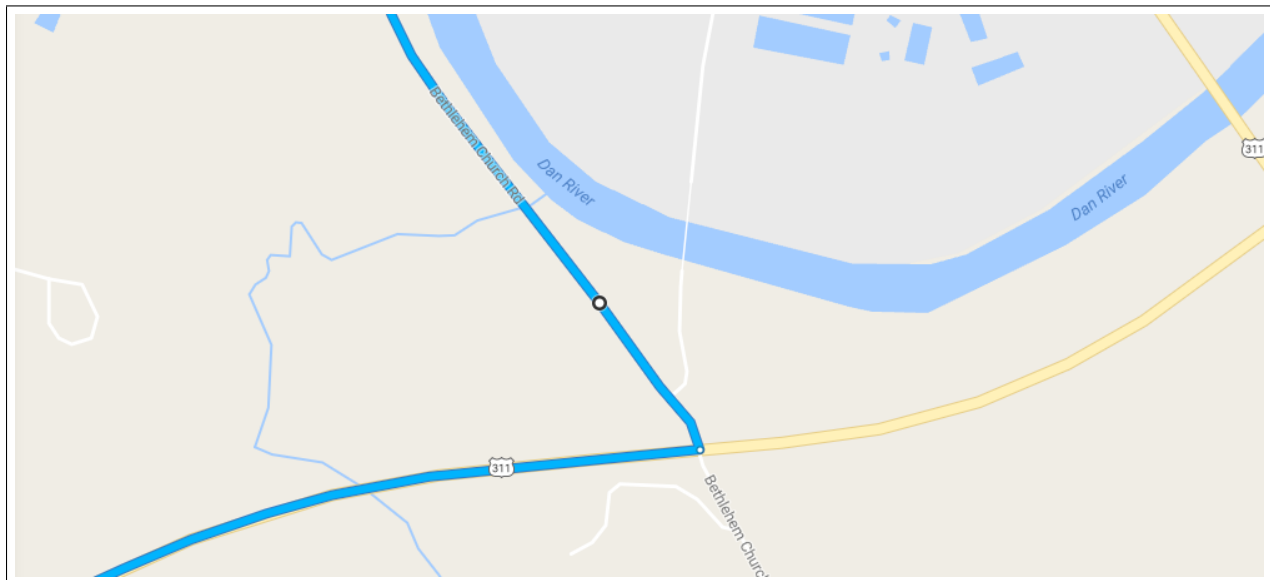
2.16. Turn left onto Bethlehem Church Road

Mileage: 1.5 mi

- **Current town:** unincorporated Rockingham County, NC
- **Next town:** Eden, NC (pop. 16k)
- **Distance to next town:** 1.5mi
- **Distance traveled so far today:** 61.2 mi
- **Distance left for the day:** 56.4 mi

- **Points of interest:** Mebane Bridge over the Dan River; the Dan River.

Notes: take the first right on Mebane Bridge Road to get to the bridge. You can't drive over it but you can walk on it. Um, I think? Don't get shot.



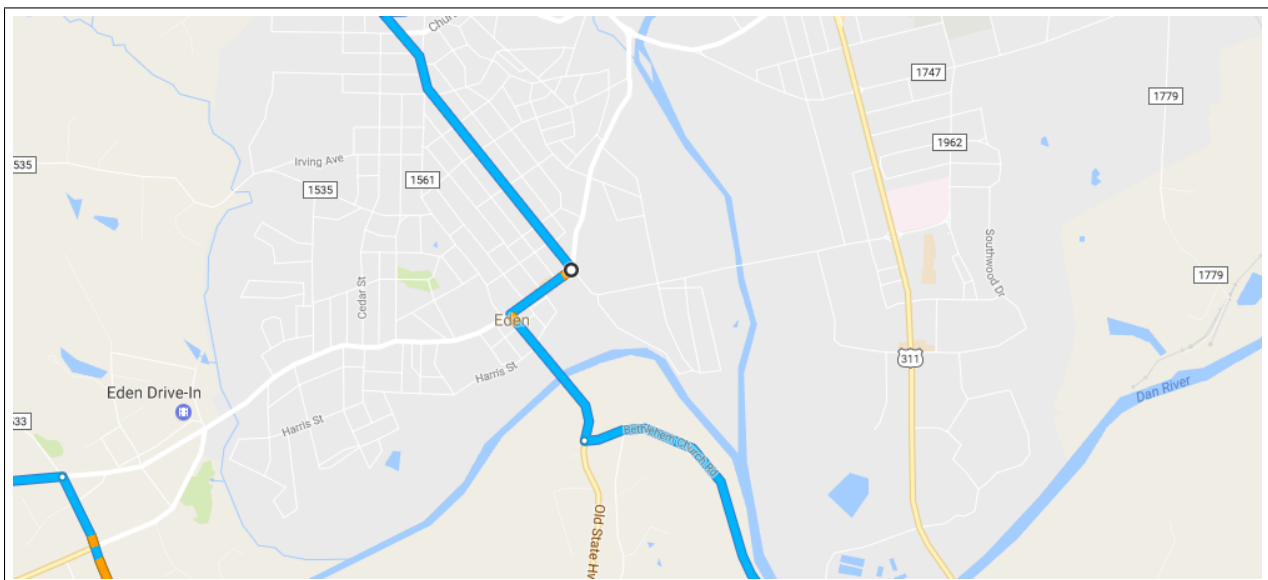
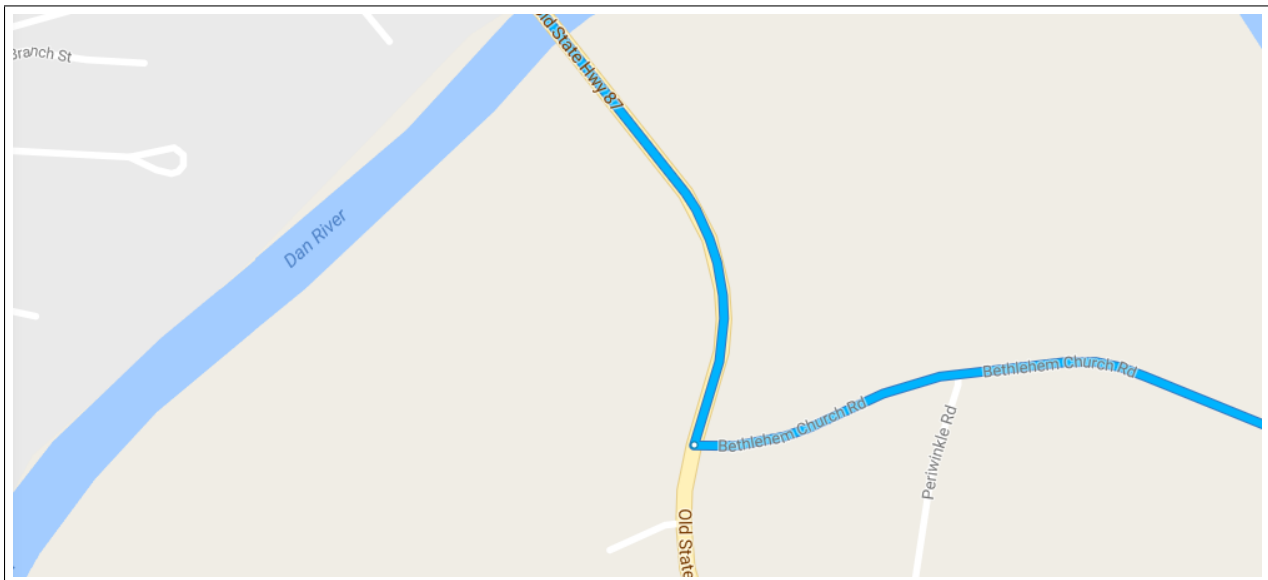
2.17. Turn right onto Old State Hwy 87

Mileage: 0.6 mi

- **Current town:** Eden, NC (pop. 16k)
- **Next town:** Danville, VA (pop. 43k)
- **Distance to next town:** 31.6mi
- **Distance traveled so far today:** 62.7 mi
- **Distance left for the day:** 54.9 mi

- **Points of interest:** Dan River bridge (another one), Mohawk Industries.

Notes: Mohawk Industries in Eden manufactures woven and tufted broadloom carpet and rugs for residential and commercial uses. They probably also keep the Dan River warm.



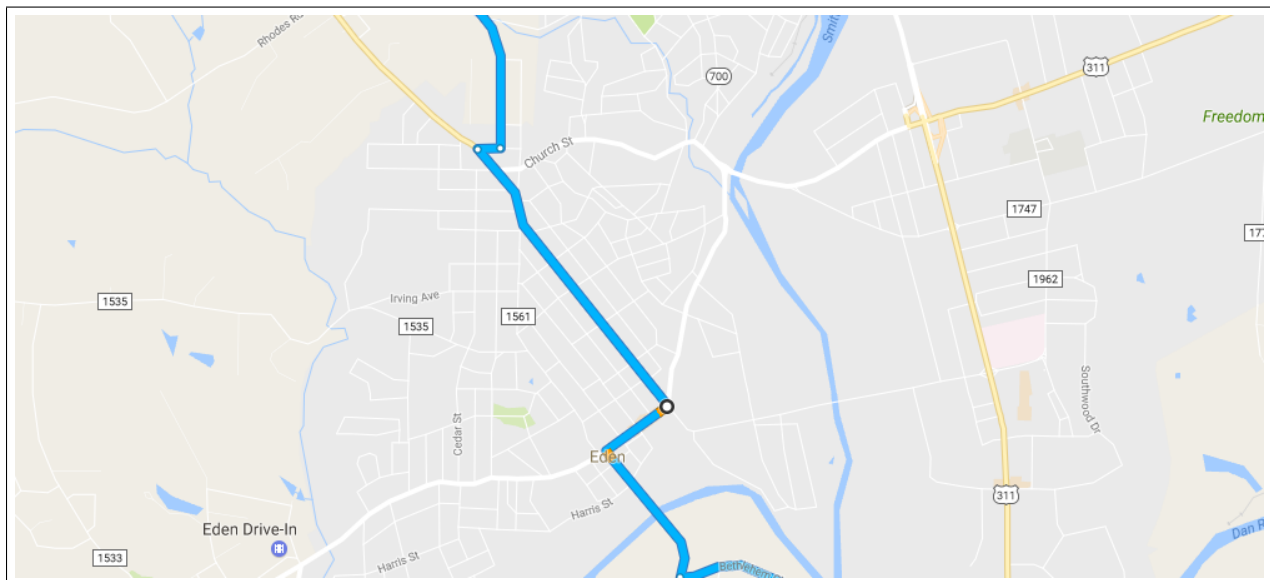
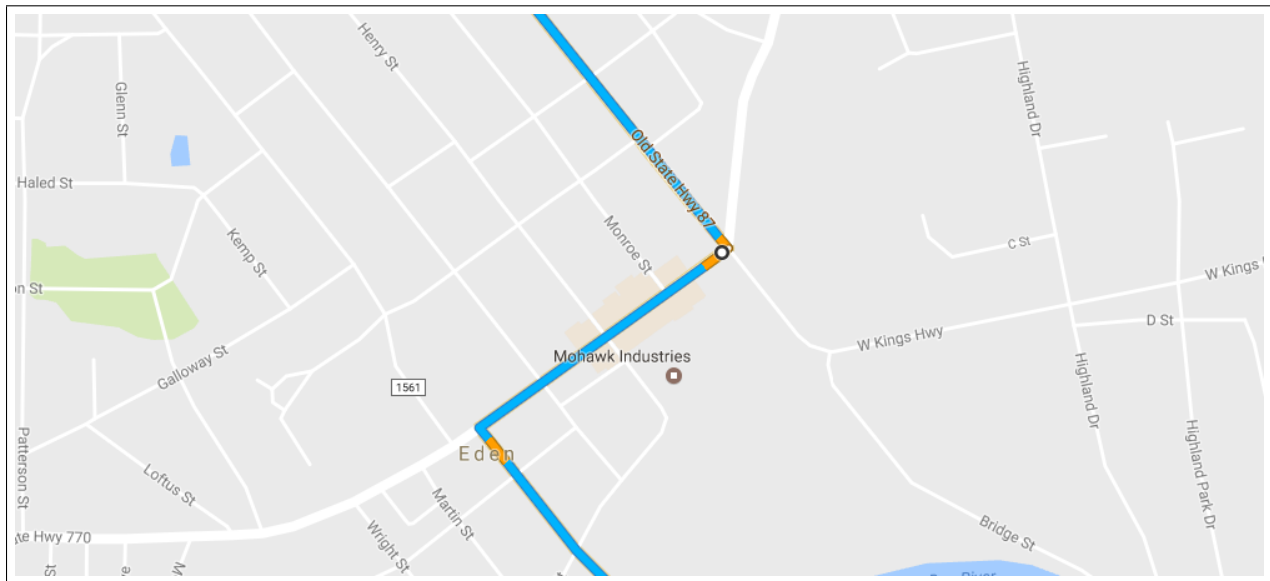
2.18. Turn right onto Old State Hwy 770/Washington St.

Mileage: 0.6 mi

- **Current town:** Eden, NC (pop. 16k)
- **Next town:** Danville, VA (pop. 43k)
- **Distance to next town:** 31.0mi
- **Distance traveled so far today:** 63.3 mi
- **Distance left for the day:** 54.3 mi

- **Points of interest:** downtown Eden

Notes: better get some gas before disappearing into the woods again.



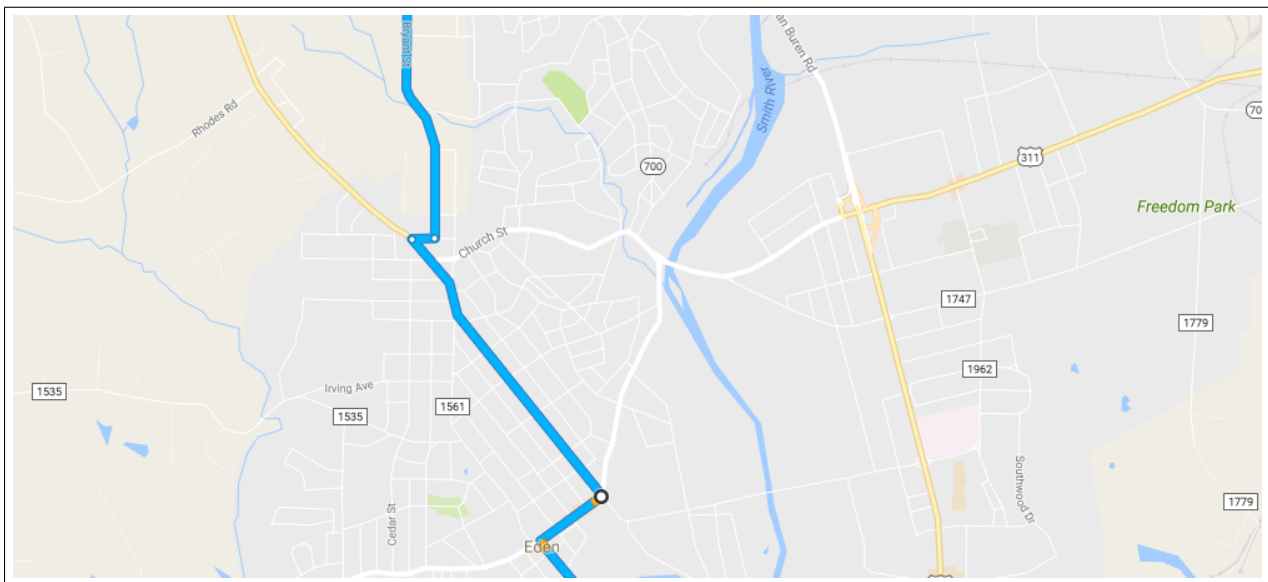
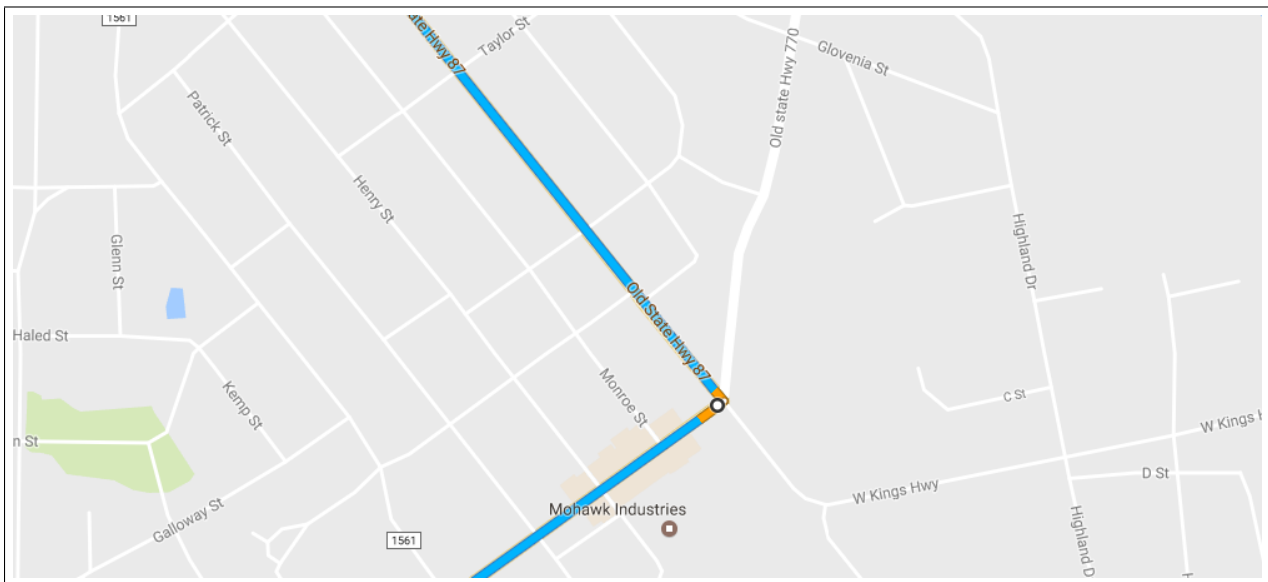
2.19. Turn left onto Old State Hwy 87

Mileage: 1.2 mi

- **Current town:** Eden, NC (pop. 16k)
- **Next town:** Danville, VA (pop. 43k)
- **Distance to next town:** 30.4mi
- **Distance traveled so far today:** 63.9 mi
- **Distance left for the day:** 53.7 mi

- **Points of interest:** downtown Eden, residential Eden

Notes: none



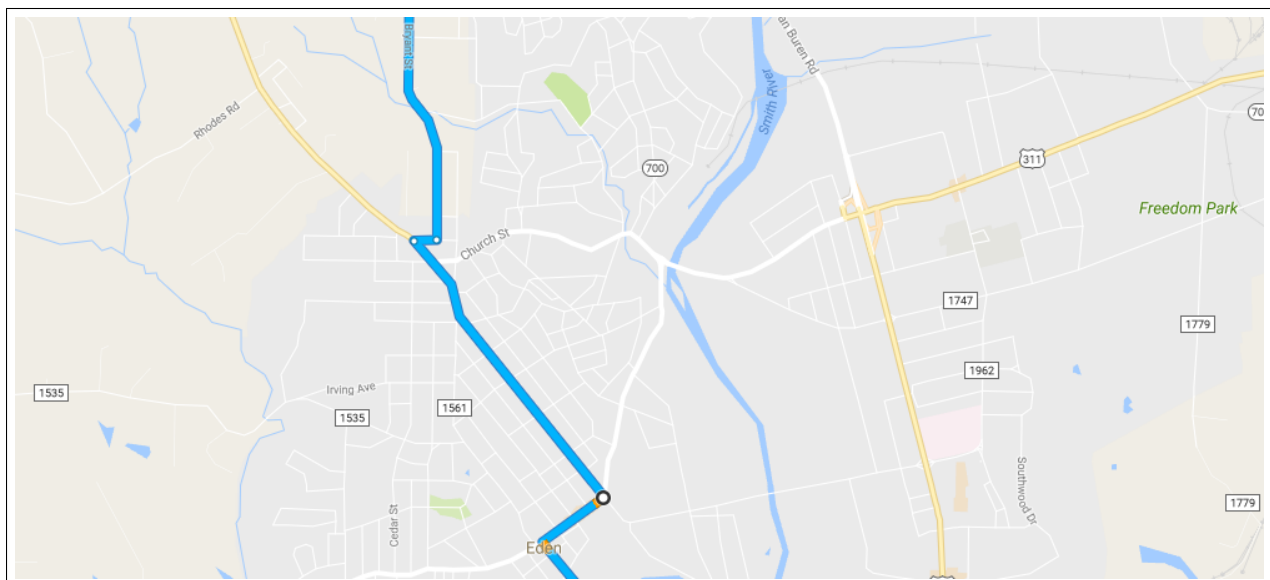
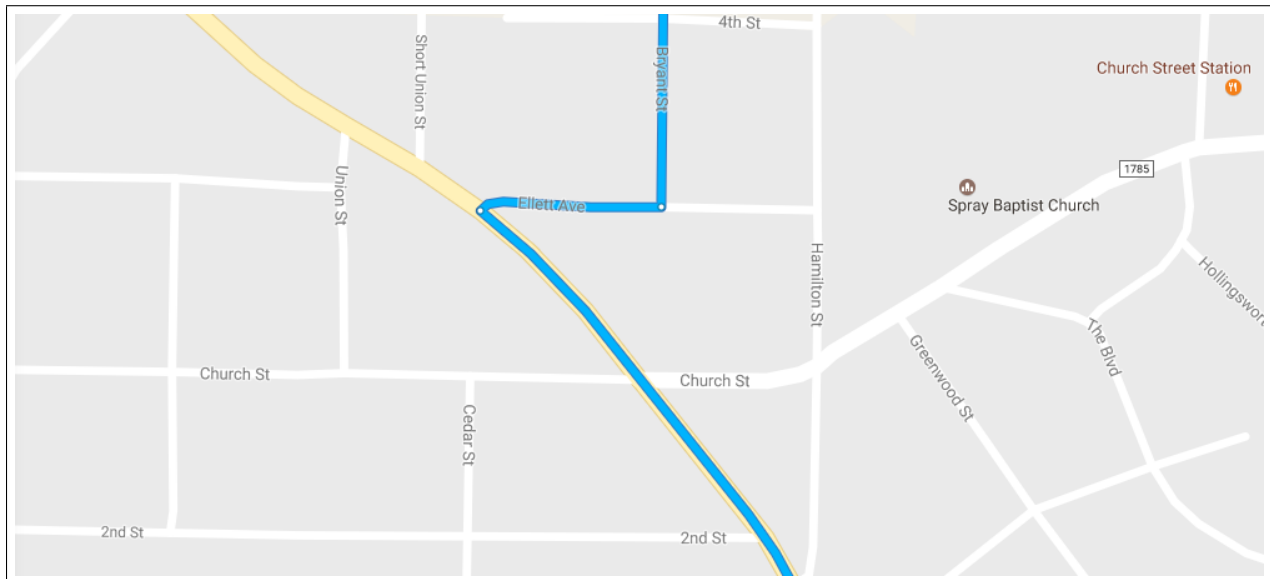
2.20. Turn right onto Ellett Ave

Mileage: 0.1 mi

- **Current town:** Eden, NC (pop. 16k)
- **Next town:** Danville, VA (pop. 43k)
- **Distance to next town:** 29.2mi
- **Distance traveled so far today:** 65.1 mi
- **Distance left for the day:** 52.5 mi

- **Points of interest:** a couple houses

Notes: I'm sure you haven't seen houses on this trip yet. Isn't this exciting to see these things?



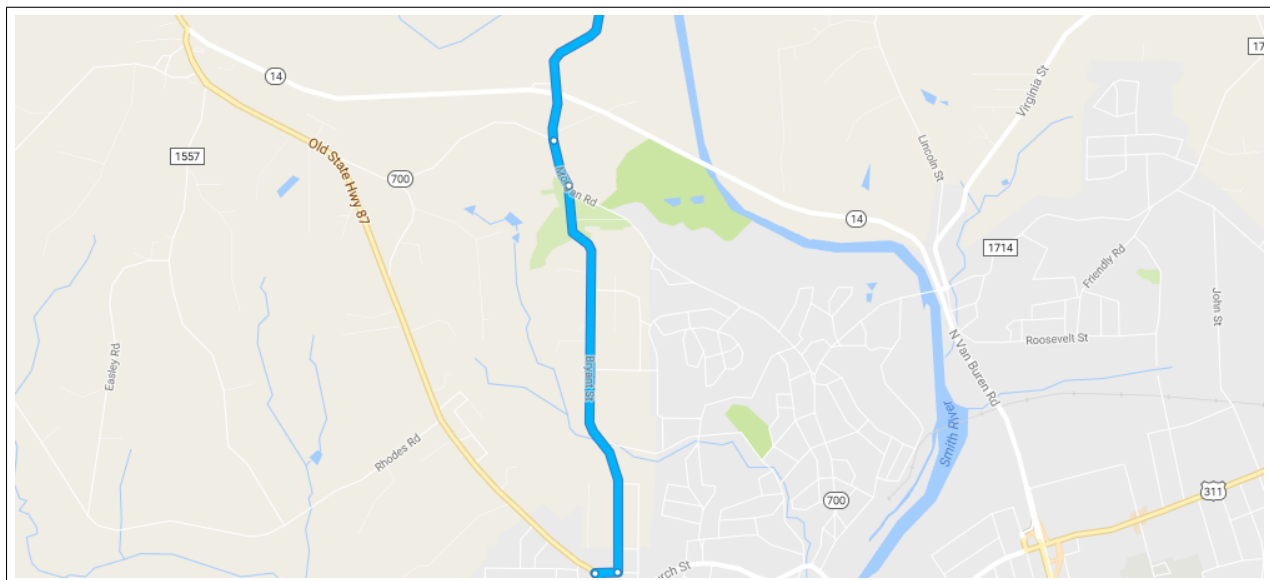
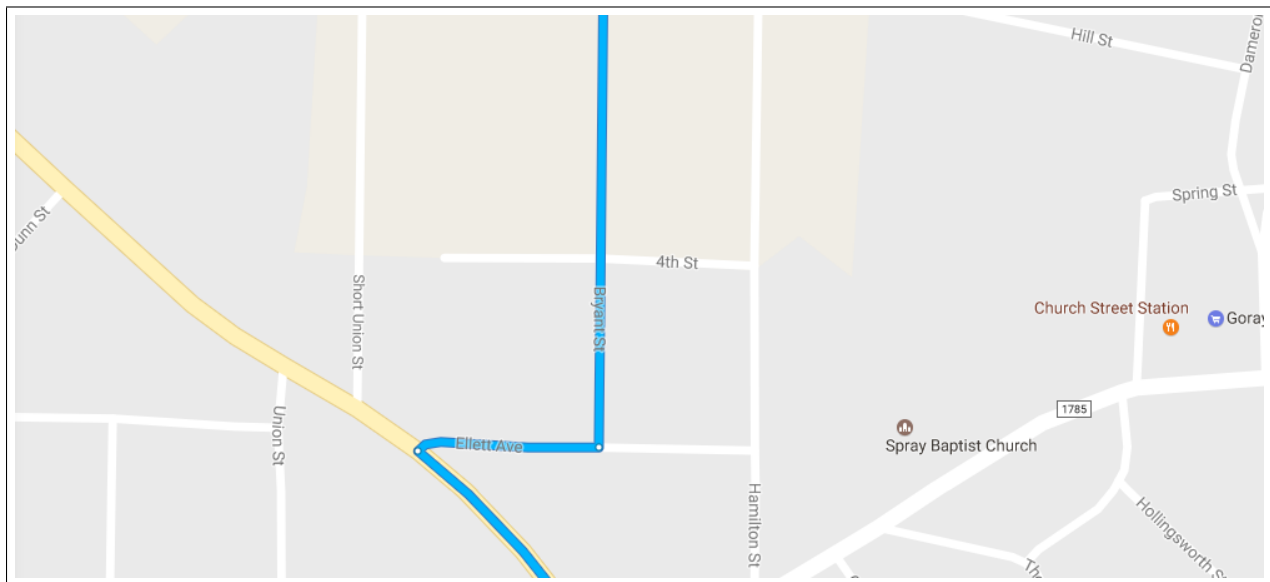
2.21. Turn left onto Bryant St

Mileage: 1.5 mi

- **Current town:** Eden, NC (pop. 16k)
- **Next town:** Danville, VA (pop. 43k)
- **Distance to next town:** 29.1mi
- **Distance traveled so far today:** 65.2 mi
- **Distance left for the day:** 52.4 mi

- **Points of interest:** more houses

Notes: are they for sale???

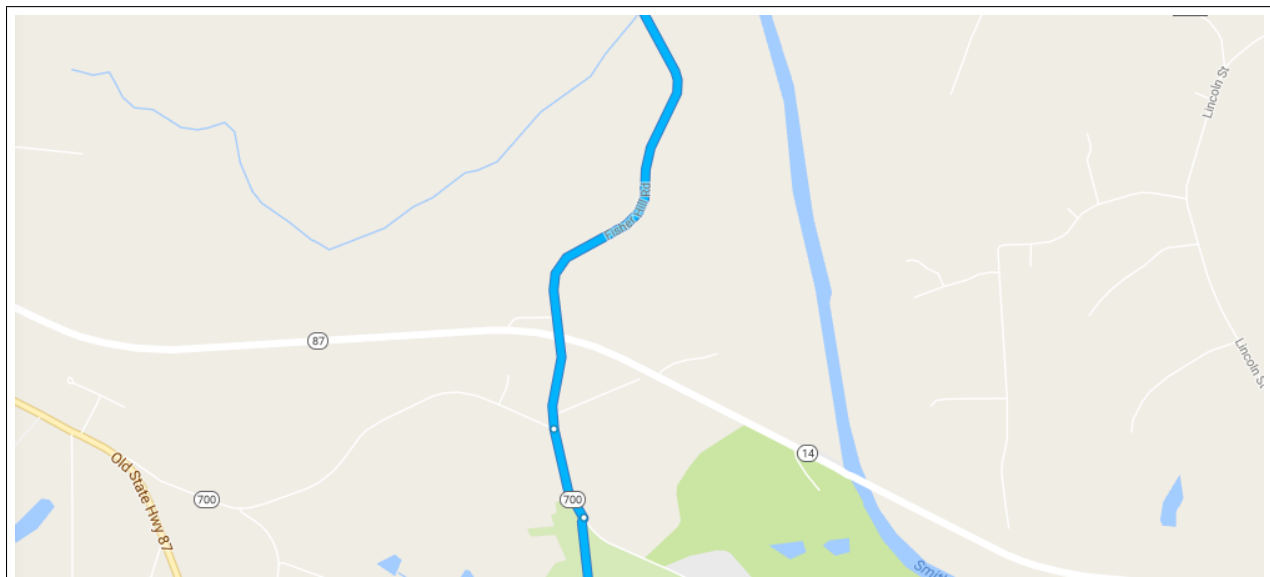
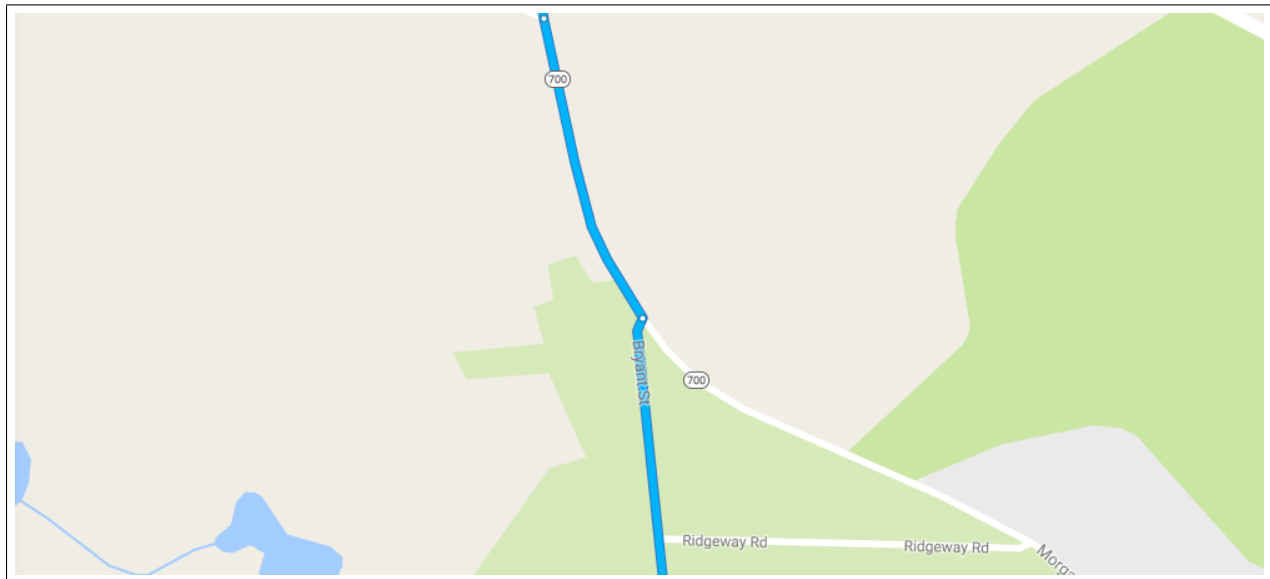


2.22. Turn left onto NC-700 W; continue onto Fisher Hill Road; continue onto Meeks Road

Mileage: 2.4 mi

- **Current town:** Eden, NC (pop. 16k)
- **Next town:** Danville, VA (pop. 43k)
- **Distance to next town:** 27.6mi
- **Distance traveled so far today:** 66.7 mi
- **Distance left for the day:** 50.9 mi
- **Points of interest:** VA/NC state line!

Notes: you better honk, the A has never been in Virginia. The Smith River is about 1000 feet off the road to the right, so don't crash or you might get wet.

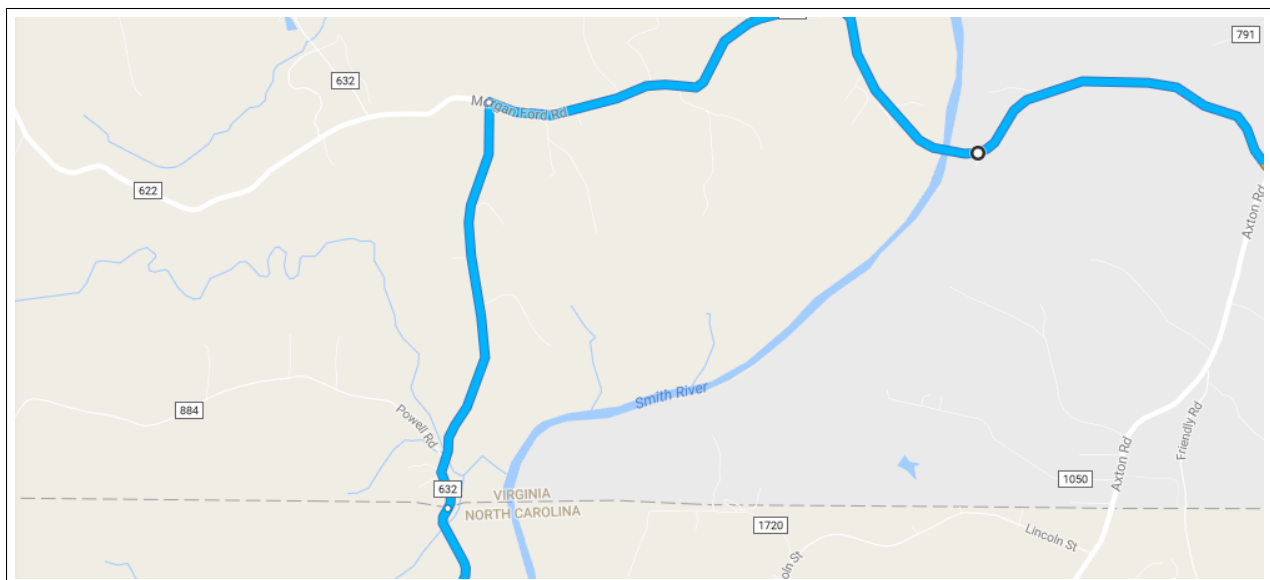
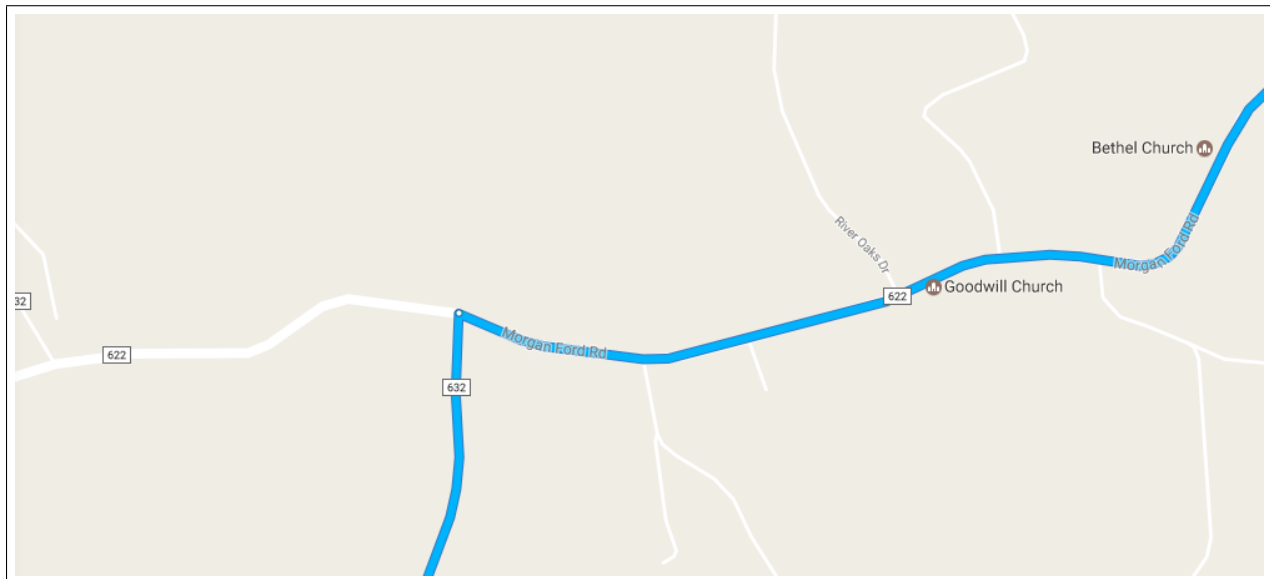


2.23. Turn right onto Morgan Ford Rd; continue onto Cascade Road Mileage: 5.8 mi

- **Current town:** unincorporated Pittsylvania County, VA
- **Next town:** Danville, VA (pop. 43k)
- **Distance to next town:** 25.2mi
- **Distance traveled so far today:** 69.1 mi
- **Distance left for the day:** 48.5 mi

- **Points of interest:** Virginia farms, as opposed to NC farms

Notes: Presumably they make entirely different types of plants here.
Name change is somewhere after Axton Road.



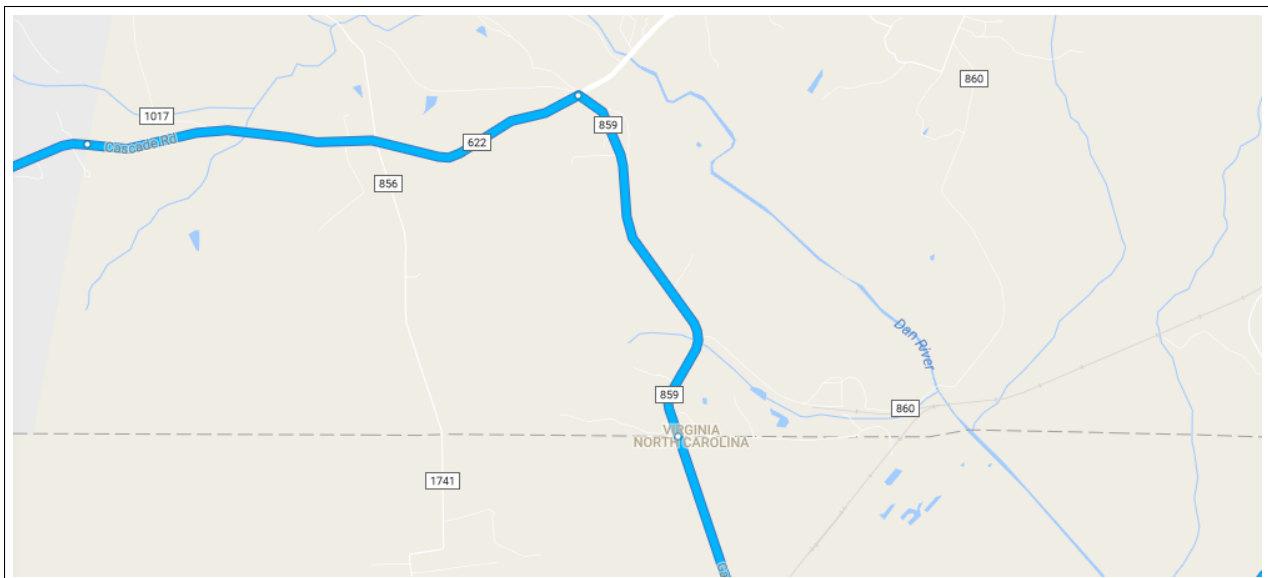
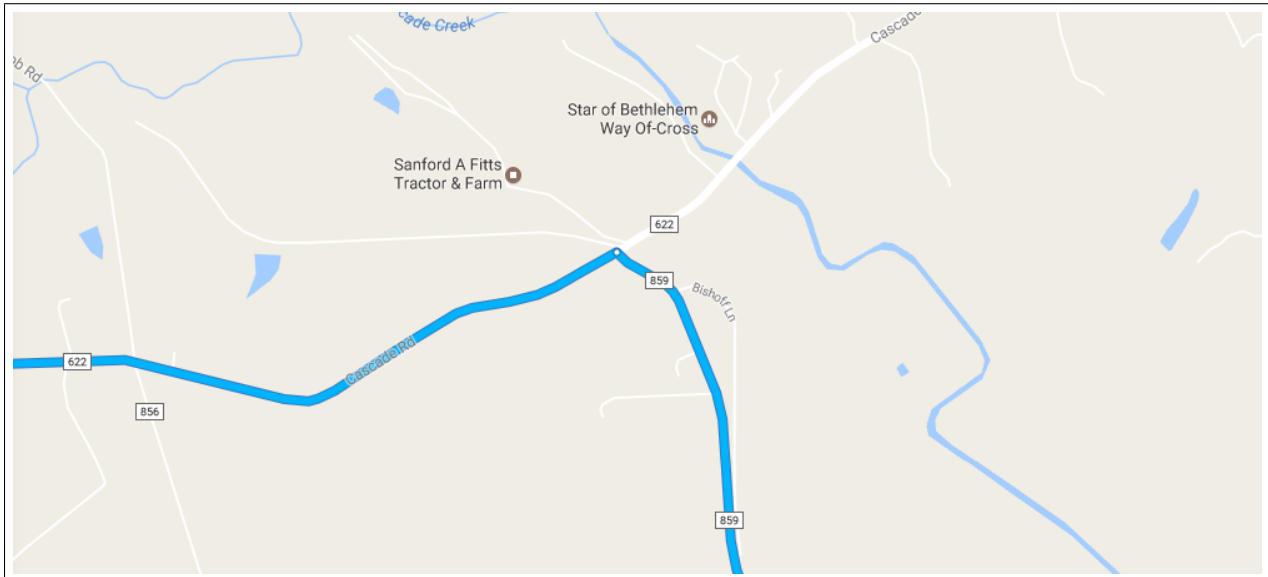
2.24. Turn right onto Michaux Rd; continue onto Gant Road

Mileage: 1.9 mi

- **Current town:** unincorporated Pittsylvania County, VA
- **Next town:** Danville, VA (pop. 43k)
- **Distance to next town:** 19.4mi
- **Distance traveled so far today:** 74.9 mi
- **Distance left for the day:** 42.7 mi

- **Points of interest:** Eden distribution center to the right; open quarry to the left.

Notes: name change to Gant Road is just when you start seeing cool things. That's also when you cross back into NC.

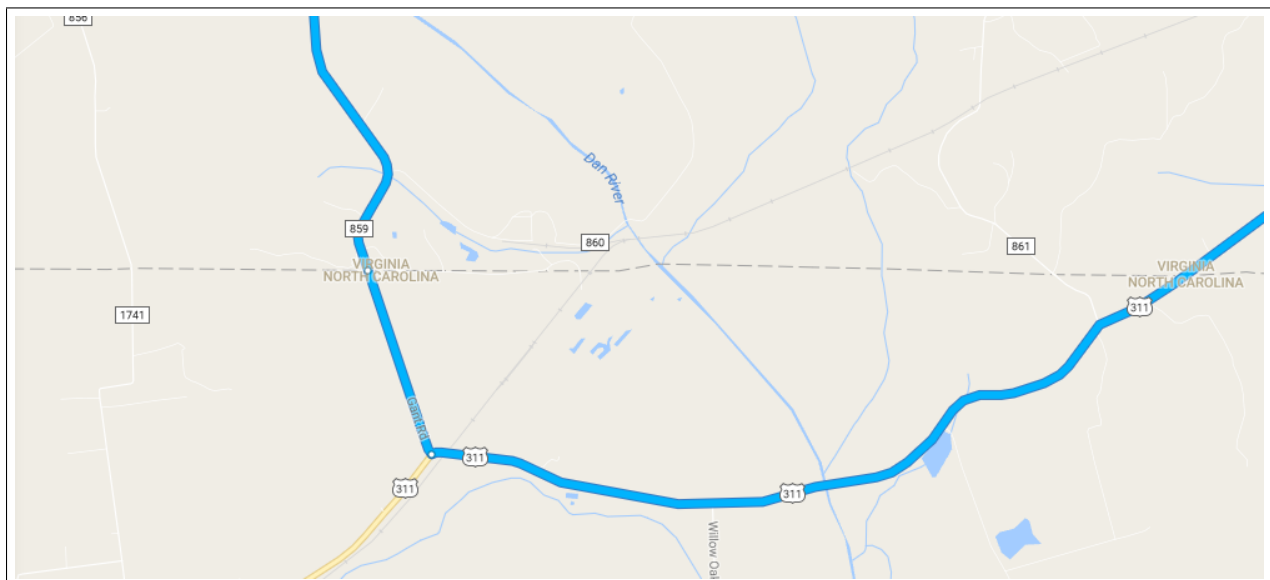
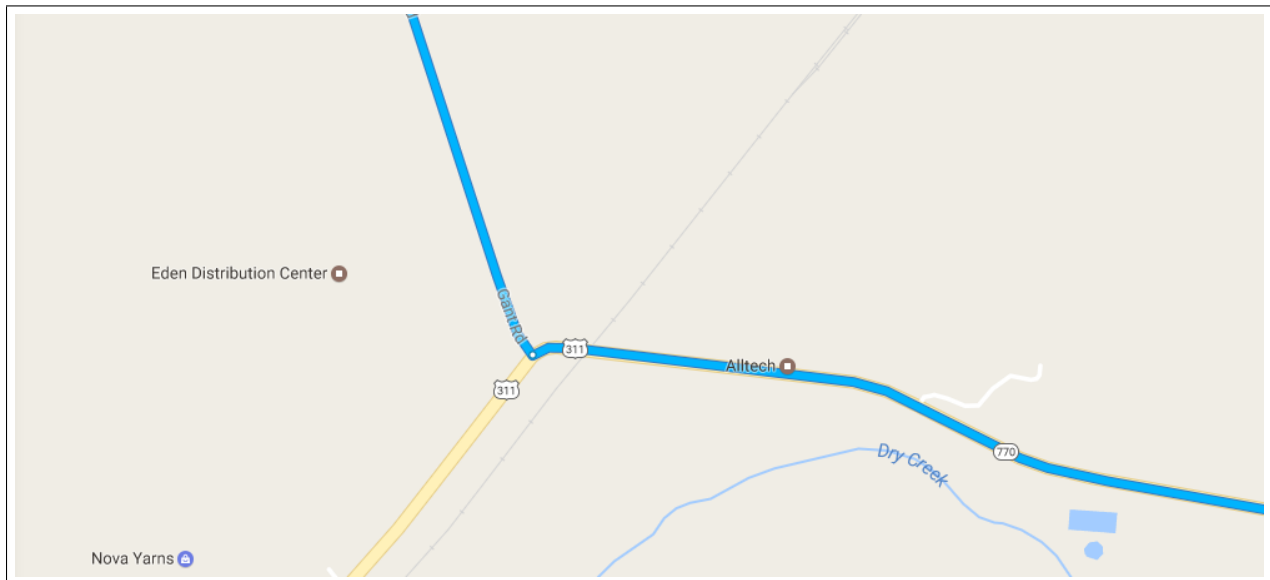


2.25. Turn left onto US-311

Mileage: 11.7 mi

- **Current town:** unincorporated Rockingham County, NC
- **Next town:** Danville, VA (pop. 43k)
- **Distance to next town:** 17.5mi
- **Distance traveled so far today:** 76.8 mi
- **Distance left for the day:** 40.8 mi
- **Points of interest:** trees, farms, US-58 overpass.

Notes: crosses back into Virginia after a few miles. You don't need to honk this time but it's still advised. Name change to Meadowview Drive is at Business 58 crossing.



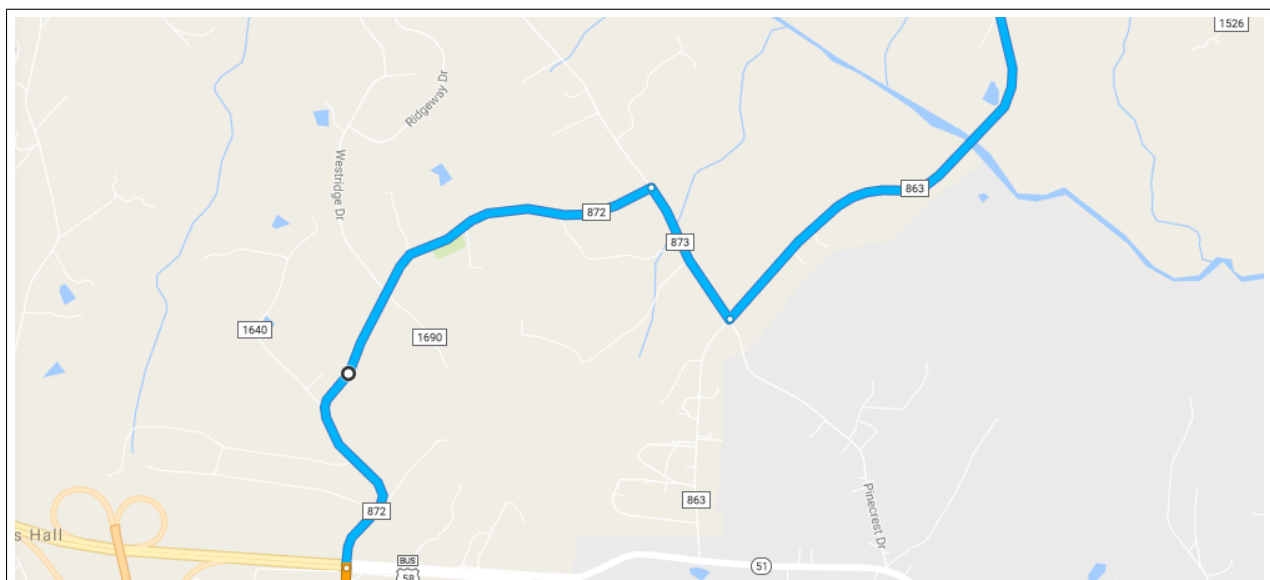
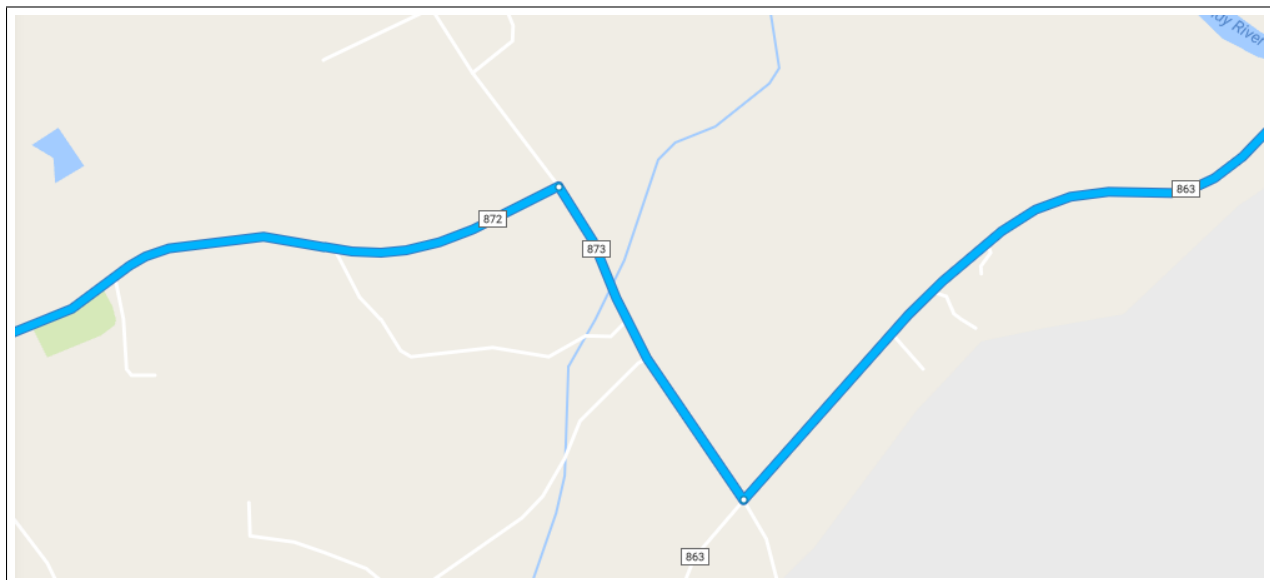
2.26. Turn right onto River Ridge Rd

Mileage: 0.4 mi

- **Current town:** unincorporated Pittsylvania County, VA
- **Next town:** Danville, VA (pop. 43k)
- **Distance to next town:** 5.8mi
- **Distance traveled so far today:** 88.5 mi
- **Distance left for the day:** 29.1 mi

- **Points of interest:** exurban Danville outskirts

Notes: these people might speak an understandable dialect of English.



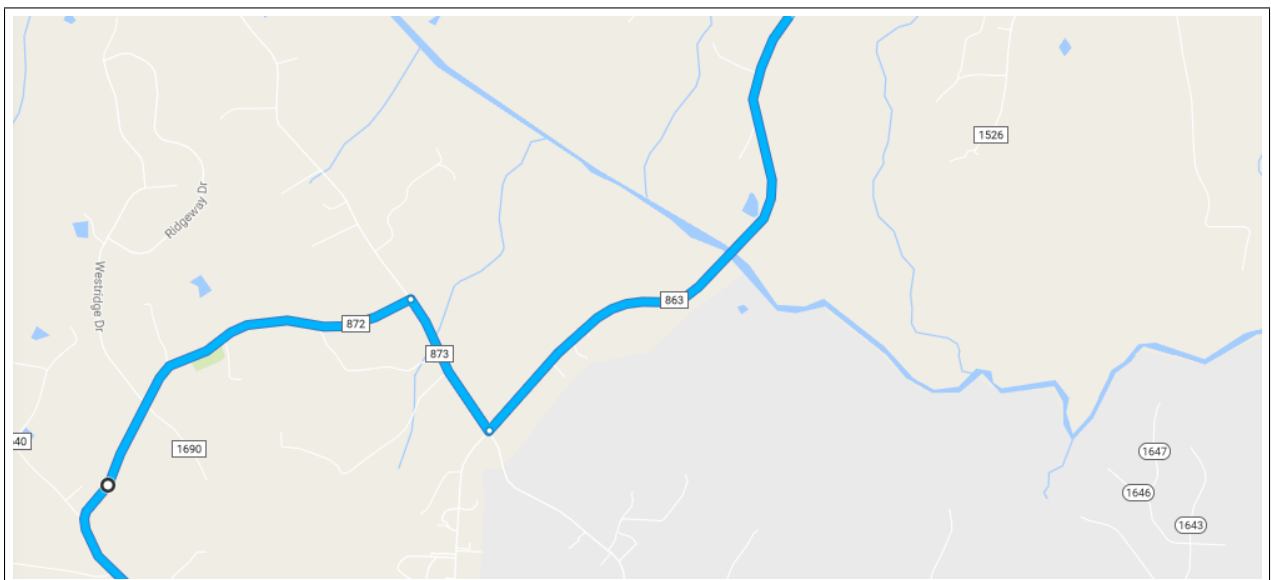
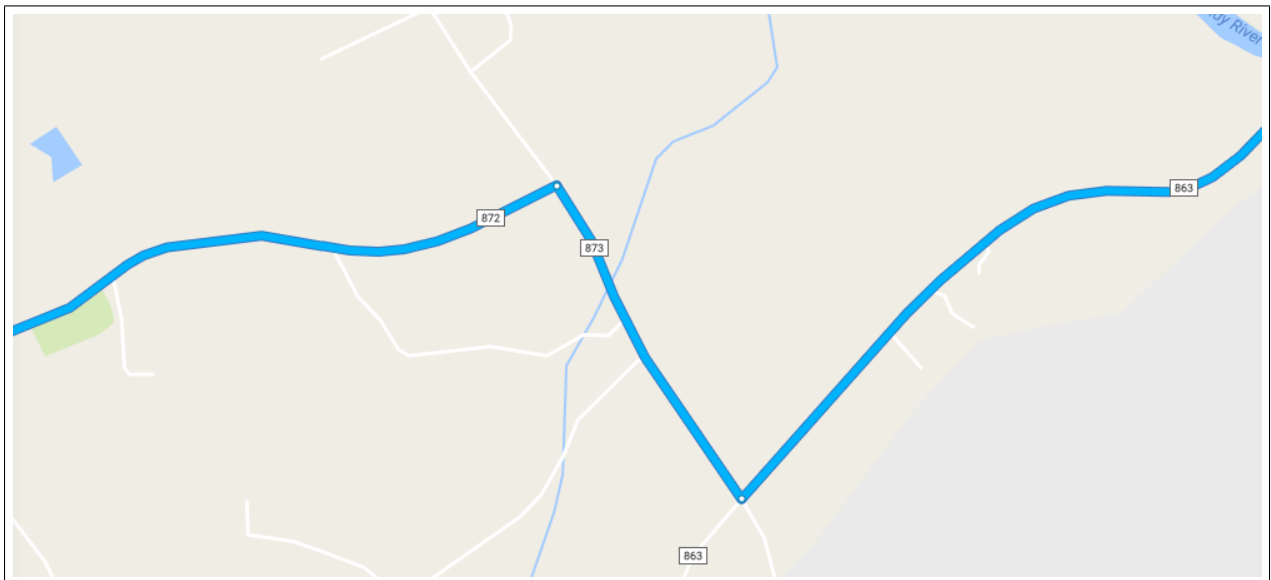
2.27. Turn left onto Moorefield Bridge Rd

Mileage: 2.4 mi

- **Current town:** unincorporated Pittsylvania County, VA
- **Next town:** Danville, VA (pop. 43k)
- **Distance to next town:** 5.4mi
- **Distance traveled so far today:** 88.9 mi
- **Distance left for the day:** 28.7 mi

- **Points of interest:** Sandy River crossing, Mt. Cross (town).

Notes: oh I don't know if anyone told you but my memories of Virginia typically don't really include street signs. I don't think they really bother with that so much. Good luck!



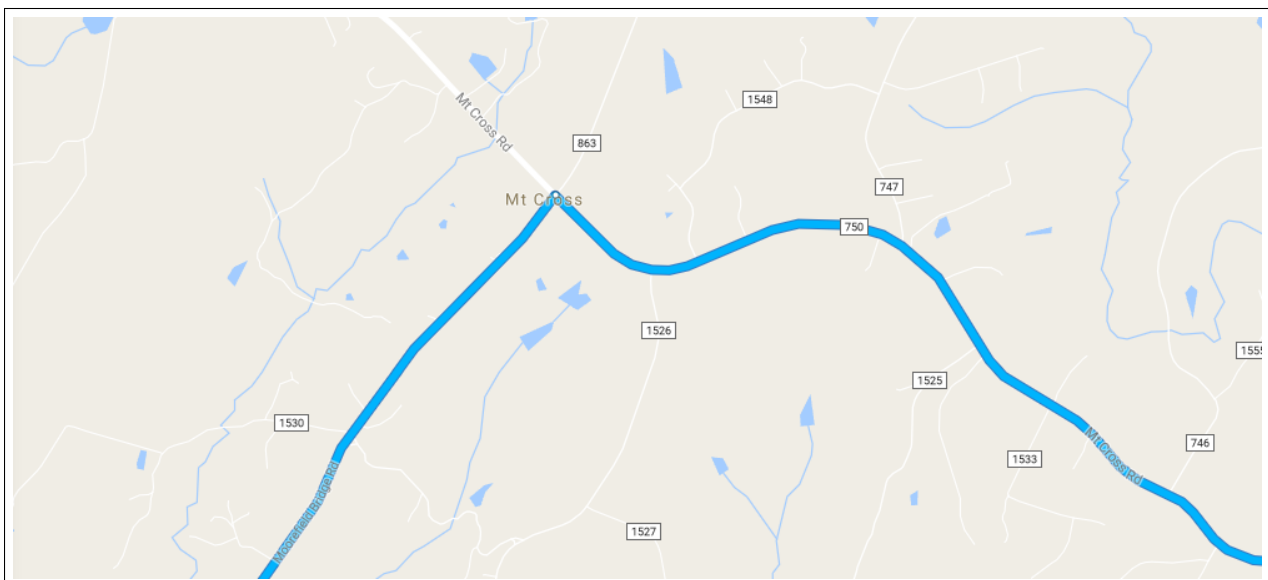
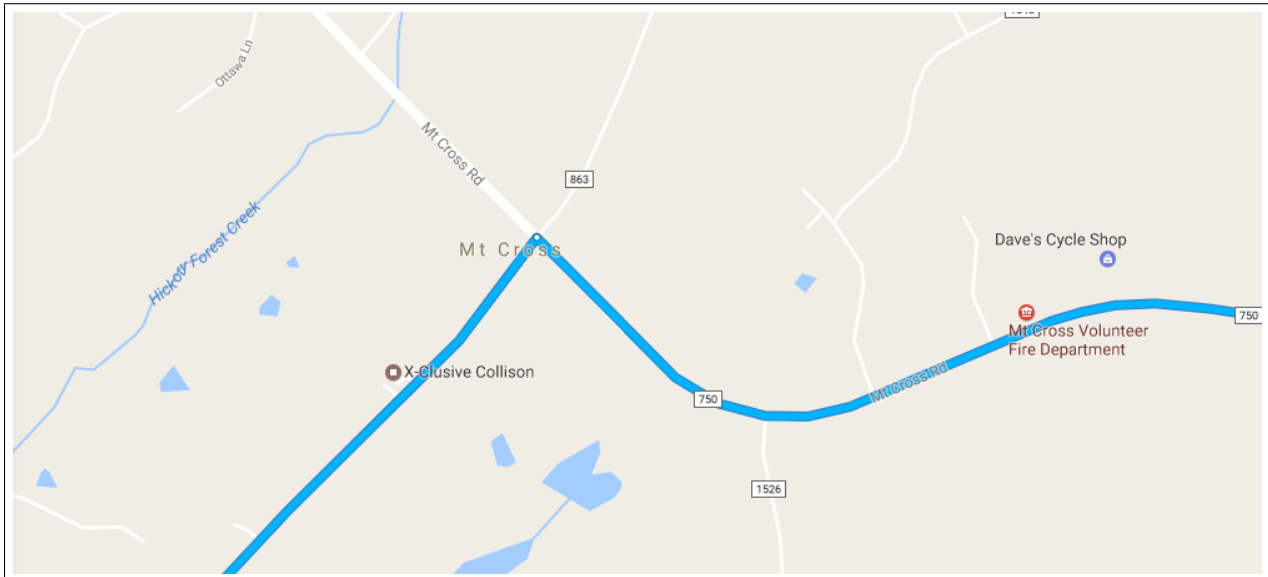
2.28. Turn right onto Mt Cross Rd

Mileage: 5.3 mi

- **Current town:** unincorporated Pittsylvania County, VA
- **Next town:** Danville, VA (pop. 43k)
- **Distance to next town:** 3.0mi
- **Distance traveled so far today:** 91.3 mi
- **Distance left for the day:** 26.3 mi

- **Points of interest:** suburban parts of Danville and then a Walmart and other horrible sprawl, including the Danville Mall.

Notes: lucky for you this turn is pretty obvious.

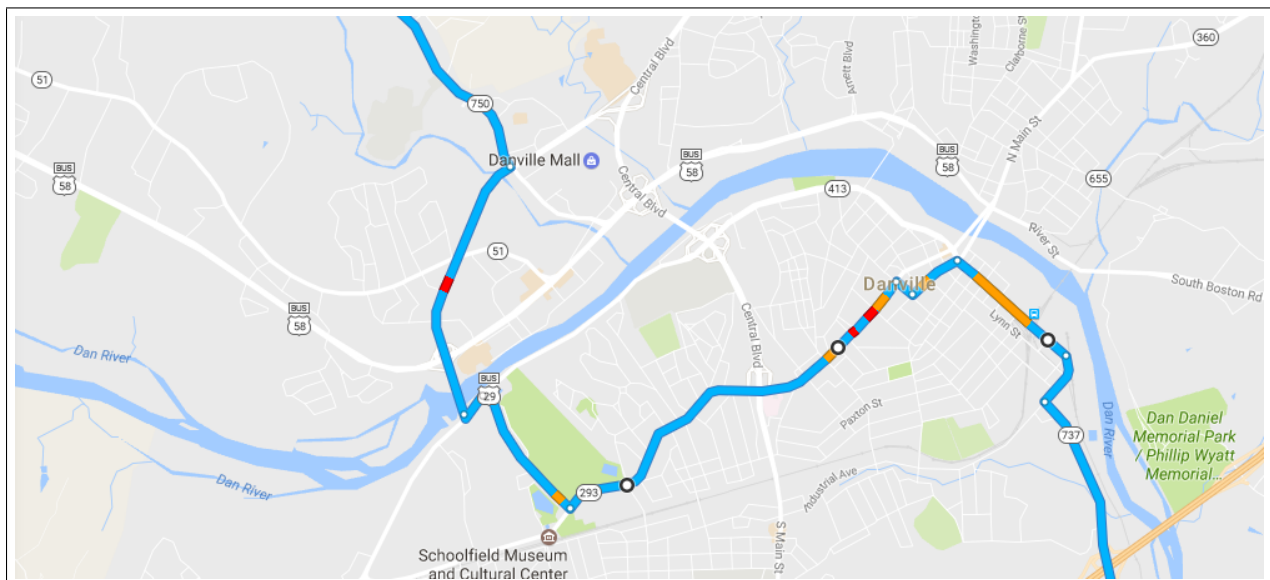
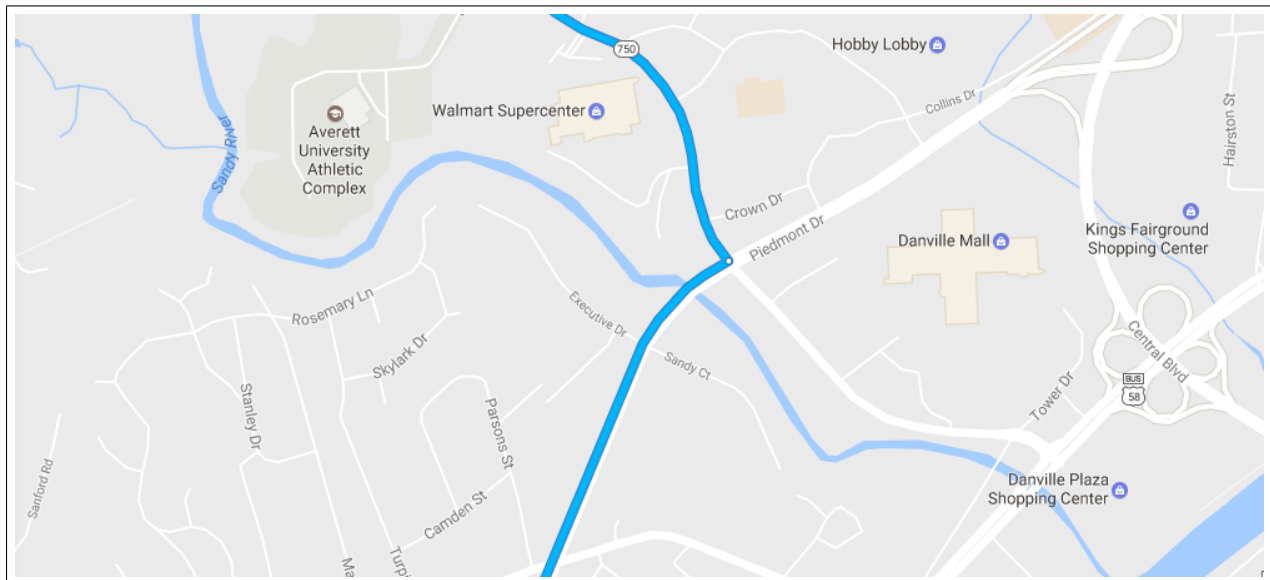


2.29. Turn right onto Piedmont Dr

Mileage: 1.3 mi

- **Current town:** Danville, VA (pop. 43k)
- **Next town:** Yanceyville, NC (pop. 2000)
- **Distance to next town:** 21.0mi
- **Distance traveled so far today:** 96.6 mi
- **Distance left for the day:** 21.0 mi
- **Points of interest:** the worst sprawl has to offer, also a Sam's Club. And then yet another bridge over the Dan River.

Notes: this isn't really a great introduction to Danville, huh? It'll get better, don't worry. (It's not hard for it to get better.)

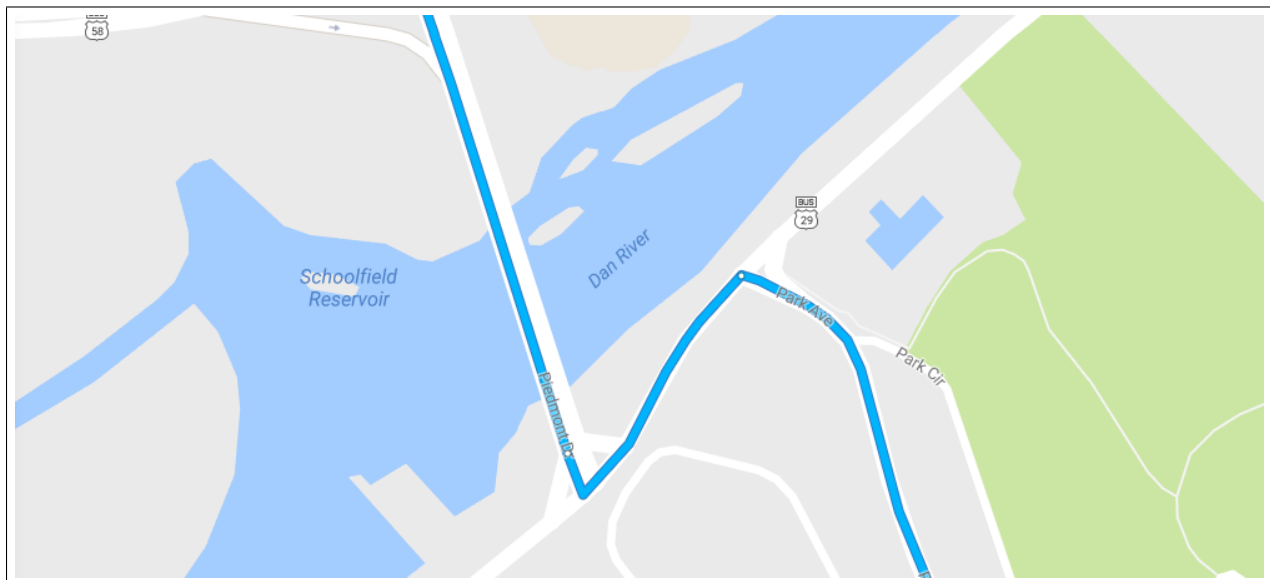


2.30. Turn left onto Memorial Dr

Mileage: 0.2 mi

- **Current town:** Danville, VA (pop. 43k)
- **Next town:** Yanceyville, NC (pop. 2000)
- **Distance to next town:** 19.7mi
- **Distance traveled so far today:** 97.9 mi
- **Distance left for the day:** 19.7 mi
- **Points of interest:** Ginger Bread House and Garden

Notes: you'll be turning right next, so stay in the right lane.



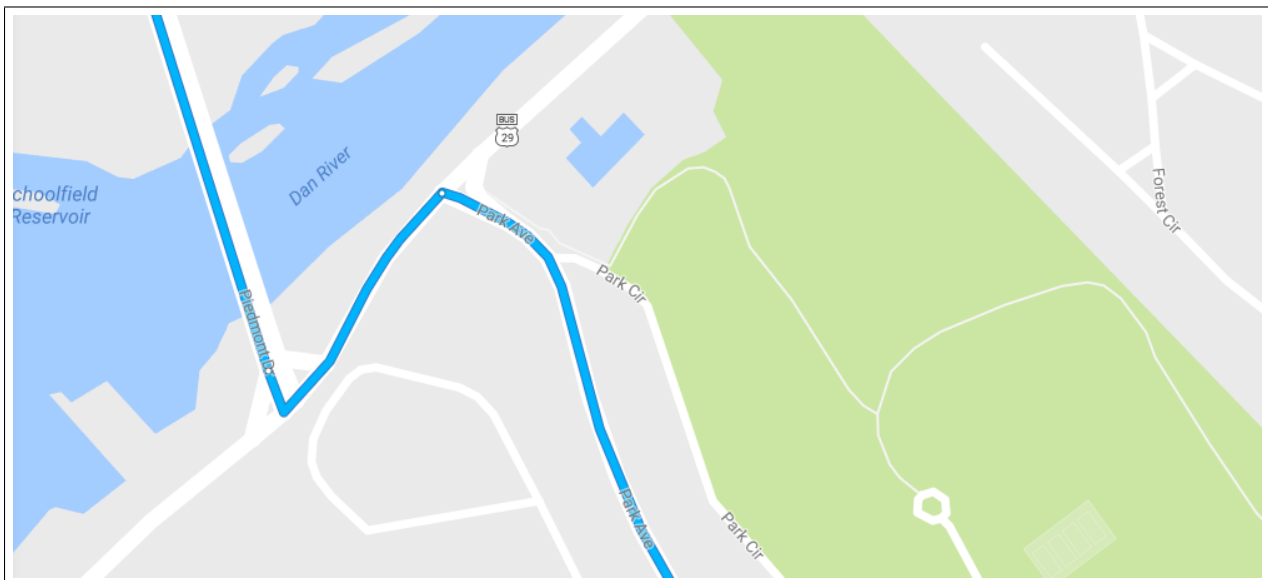
2.31. Turn right onto Park Ave

Mileage: 0.7 mi

- **Current town:** Danville, VA (pop. 43k)
- **Next town:** Yanceyville, NC (pop. 2000)
- **Distance to next town:** 19.5mi
- **Distance traveled so far today:** 98.1 mi
- **Distance left for the day:** 19.5 mi

- **Points of interest:** a strange large industrial building to the right

Notes: none

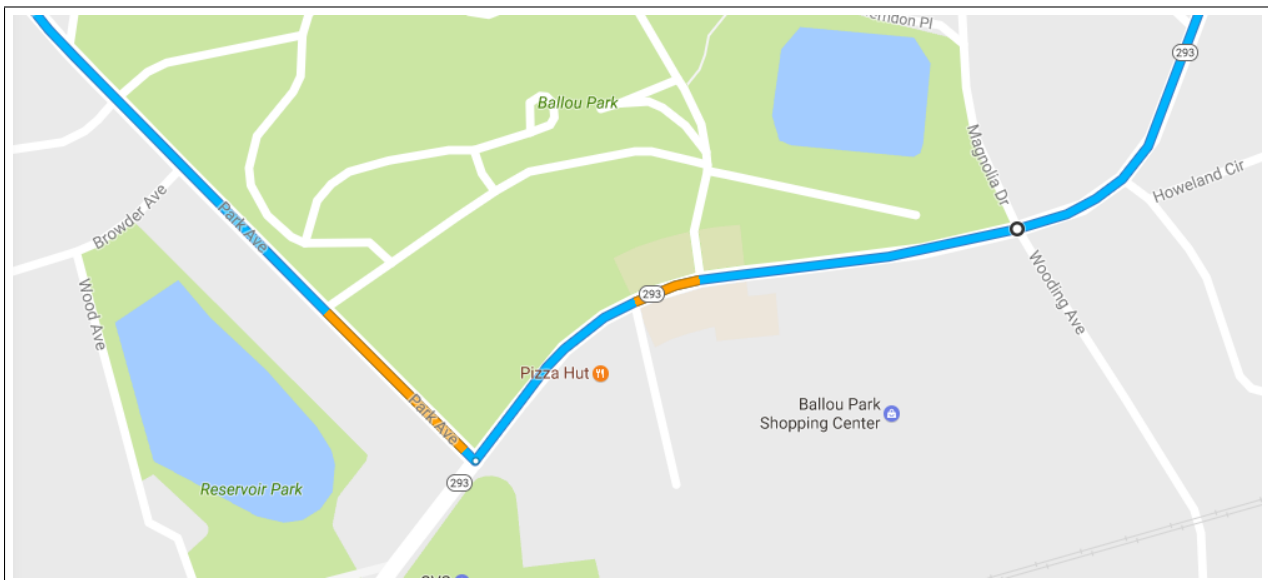


2.32. Turn left onto W Main St

Mileage: 2.0 mi

- **Current town:** Danville, VA (pop. 43k)
- **Next town:** Yanceyville, NC (pop. 2000)
- **Distance to next town:** 18.8mi
- **Distance traveled so far today:** 98.8 mi
- **Distance left for the day:** 18.8 mi
- **Points of interest:** Averett University Bookstore

Notes: entering downtown area.



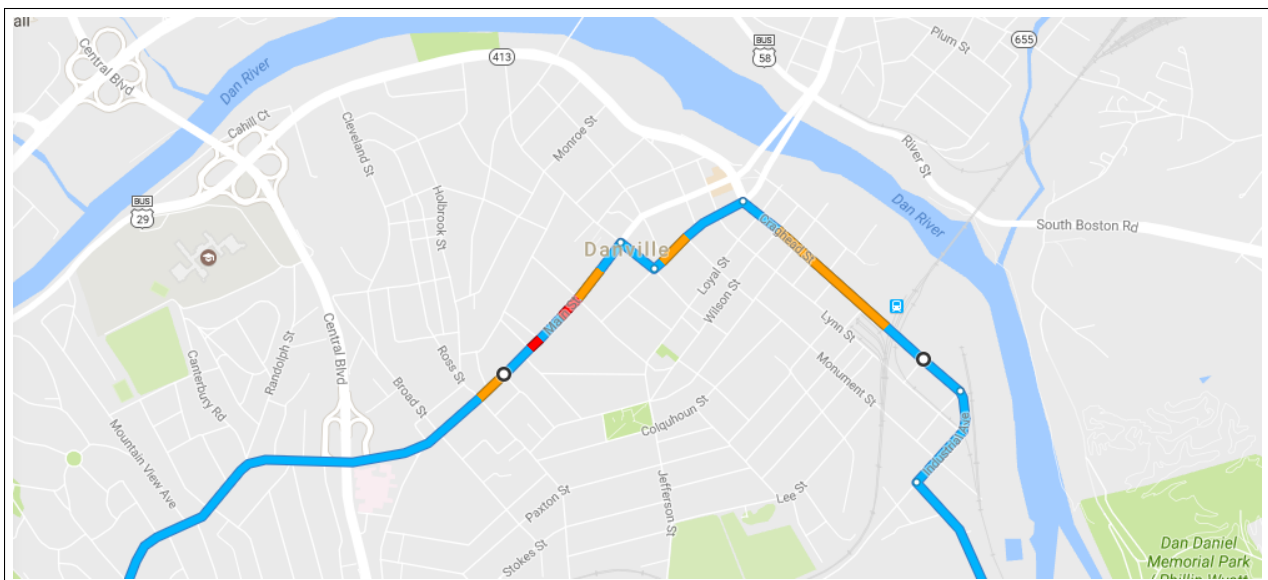
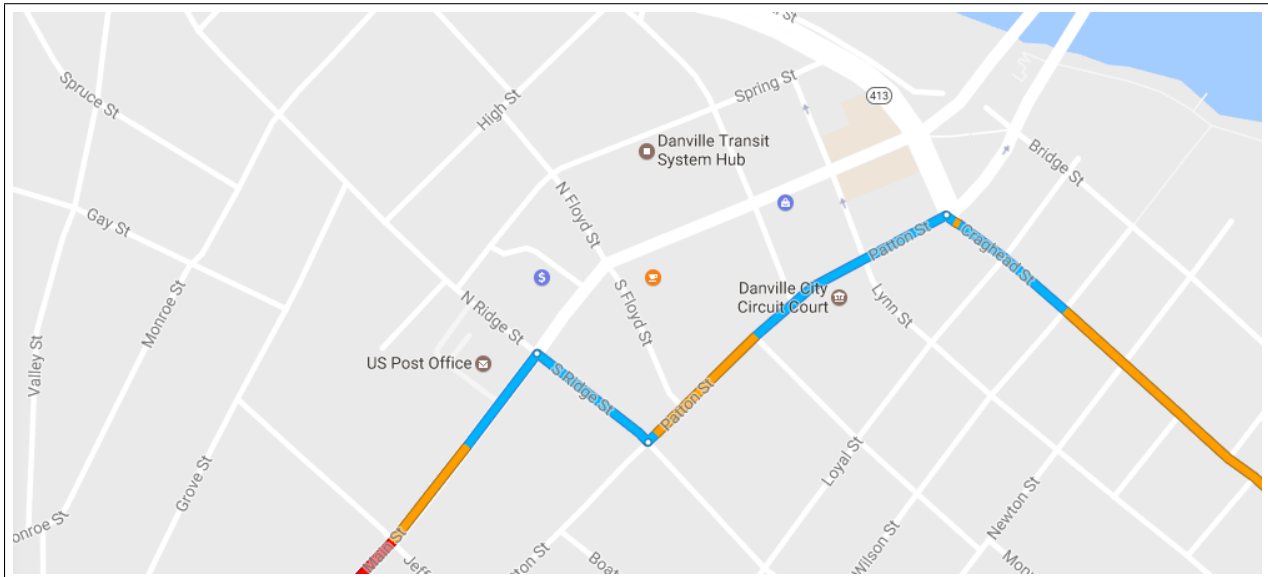
2.33. Turn right onto S Ridge St

Mileage: 0.1 mi

- **Current town:** Danville, VA (pop. 43k)
- **Next town:** Yanceyville, NC (pop. 2000)
- **Distance to next town:** 16.8mi
- **Distance traveled so far today:** 100.8 mi
- **Distance left for the day:** 16.8 mi

- **Points of interest:** downtown Danville

Notes: might as well start looking for parking; there is interesting stuff to do here.



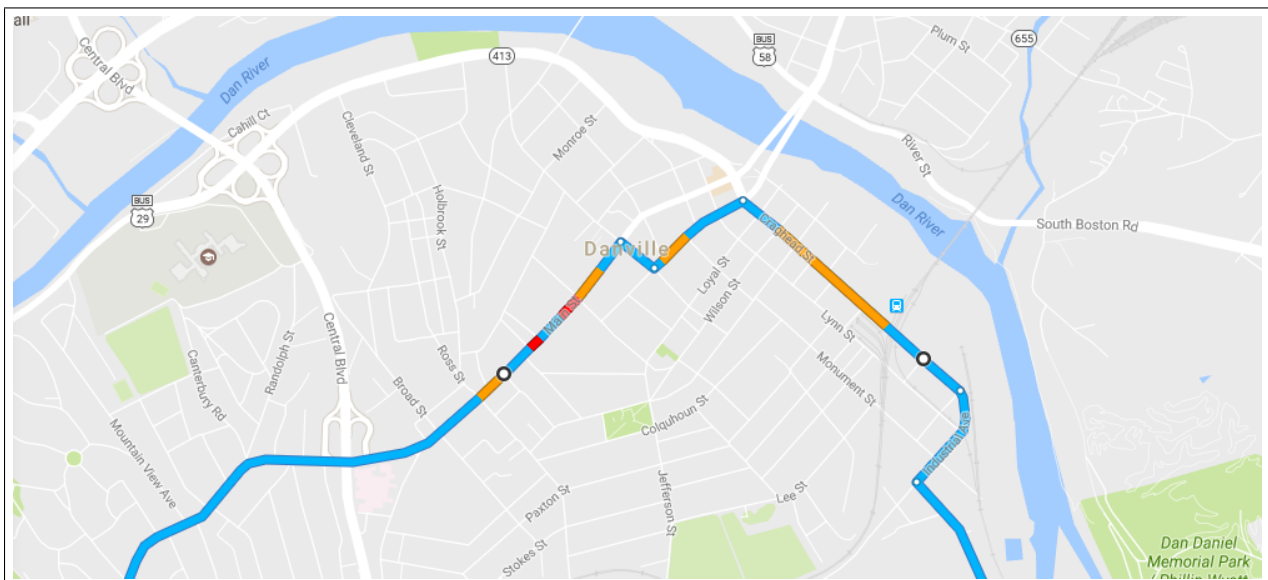
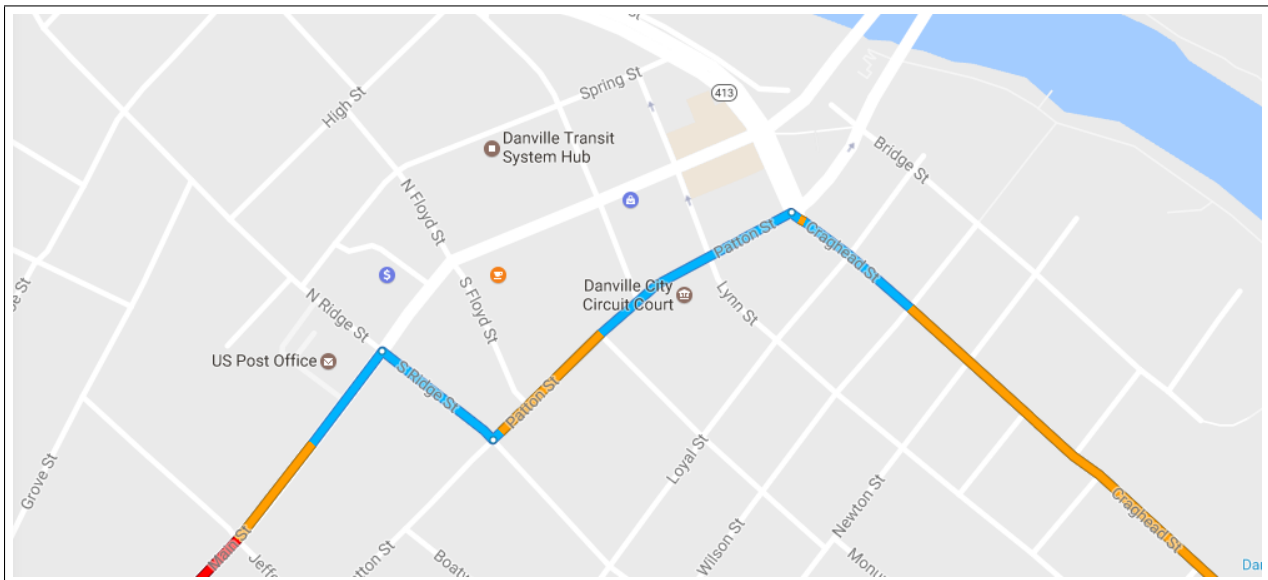
2.34. Turn left at the 1st cross street onto Patton St

Mileage: 0.3 mi

- **Current town:** Danville, VA (pop. 43k)
- **Next town:** Yanceyville, NC (pop. 2000)
- **Distance to next town:** 16.7mi
- **Distance traveled so far today:** 100.9 mi
- **Distance left for the day:** 16.7 mi

- **Points of interest:** downtown Danville

Notes: there are some pedestrian footbridges over the Dan River that are probably worth checking out. Poke around! There's probably time. Hopefully.



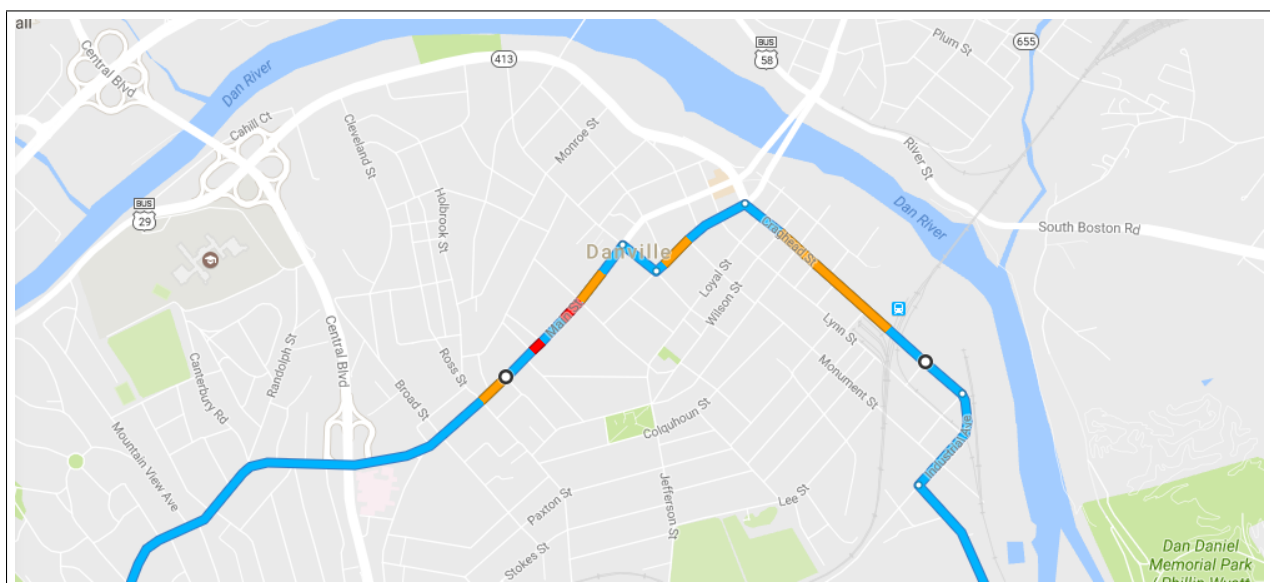
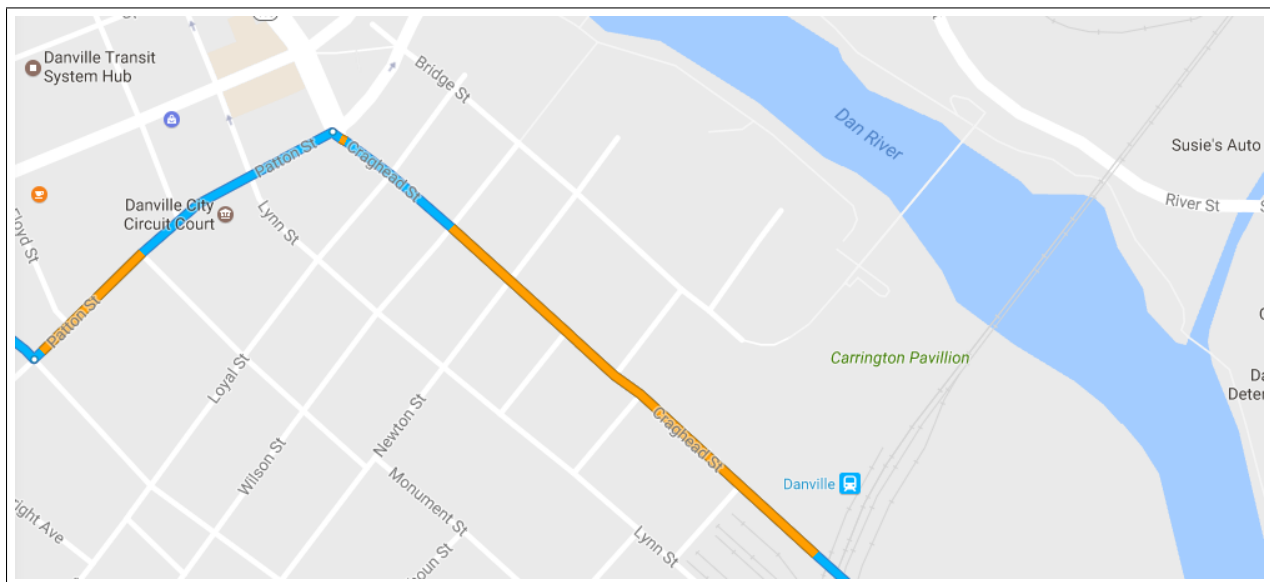
2.35. Turn right onto Craghead St; continue onto Industrial Ave.

Mileage: 1.0 mi

- **Current town:** Danville, VA (pop. 43k)
- **Next town:** Yanceyville, NC (pop. 2000)
- **Distance to next town:** 16.4mi
- **Distance traveled so far today:** 101.2 mi
- **Distance left for the day:** 16.4 mi

- **Points of interest:** train underpass, Amtrak station

Notes: leaving downtown Danville... was it an ok place? The Danville Adult Detention Center is across the river from here, so look out for wet escapes.

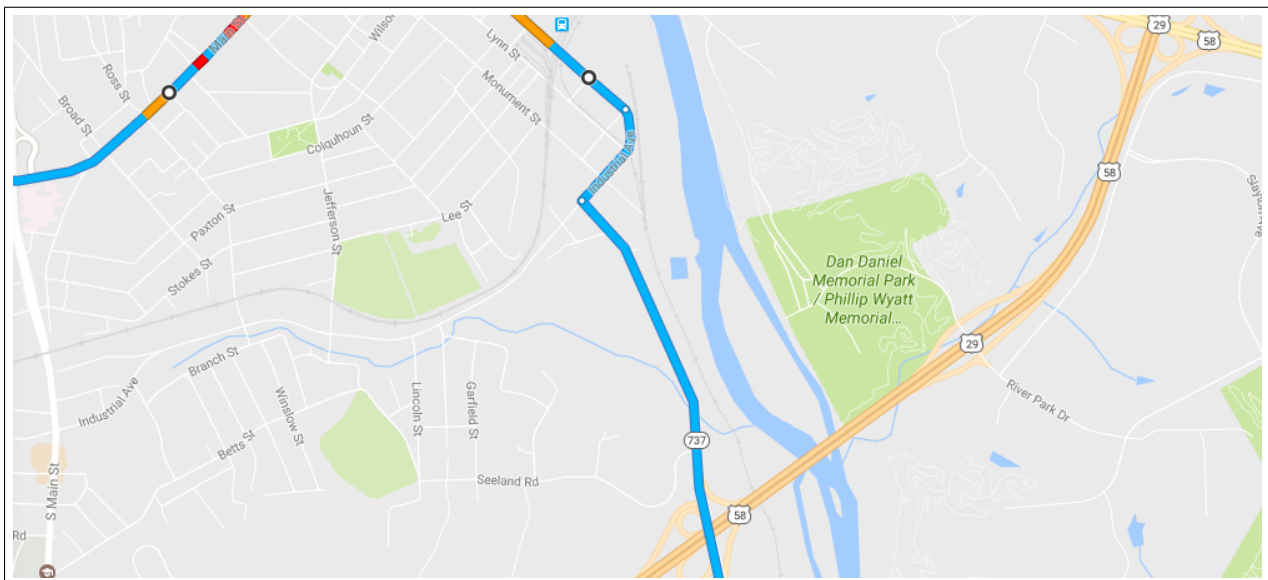
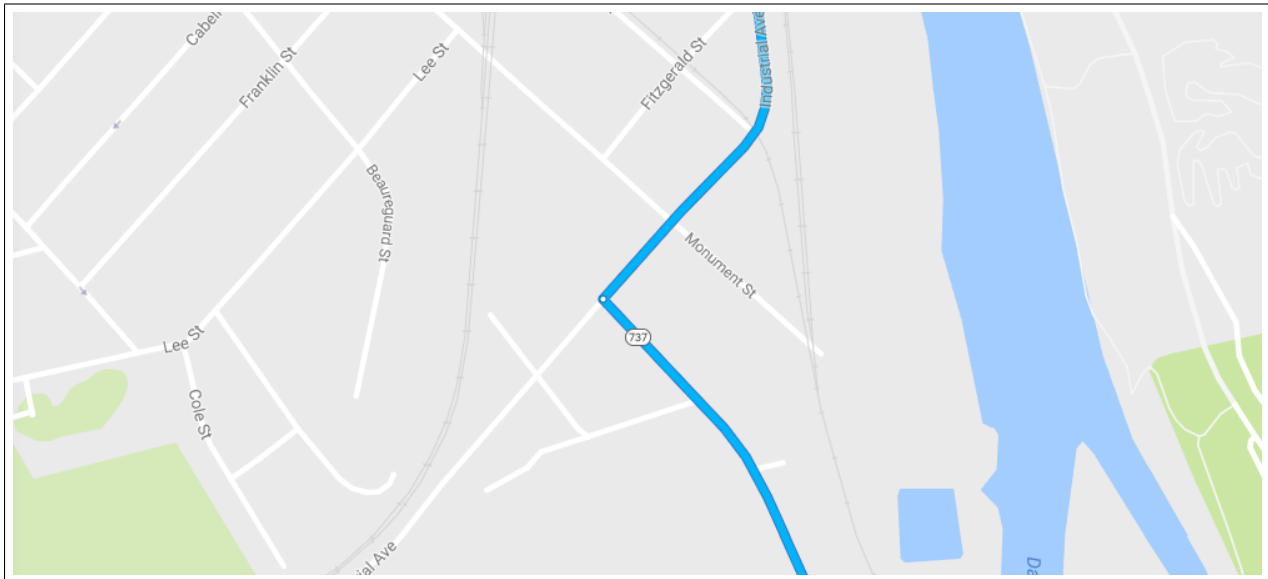


2.36. Turn left onto Goodyear Blvd

Mileage: 4.0 mi

- **Current town:** Danville, VA (pop. 43k)
- **Next town:** Yanceyville, NC (pop. 2000)
- **Distance to next town:** 15.4mi
- **Distance traveled so far today:** 102.2 mi
- **Distance left for the day:** 15.4 mi
- **Points of interest:** Goodyear factory. It's big!

Notes: this road is large, try not to blow the engine.



2.37. Turn left onto S Main St.; continue onto NC-86 S

Mileage: 11.4 mi

- **Current town:** unincorporated Caswell County, NC
- **Next town:** Yanceyville, NC (pop. 2000)
- **Distance to next town:** 11.4mi
- **Distance traveled so far today:** 106.2 mi
- **Distance left for the day:** 11.4 mi

- **Points of interest:** impressively straight road

Notes: you won't need to turn the wheel so it doesn't matter much if it breaks. Turn right on North Avenue (after Rio Grande Mexican Grill) to get into Yanceyville, then find a hotel.

